

**Claim of Beneficial Use
Place of Use Map
Permit S-42117
(Application S-55338)**

**A Water Right in the Name of
City of Cottage Grove**

Lane County
Township 20, 21 South,
Range 2, 3 West (W.M.)

COBU MAP # 541A

LEGEND


- ⊙ Point of Diversion (POD)
- Place of Use (POU)
- Water Line
- City Service Area (UGB)
- ⊕ Tax Lot
- Railroad
- Major Road
- ~ Watercourse
- Waterbody

RECEIVED

MAR 08 2022

OWRD

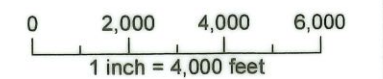
CERTIFIED WATER RIGHTS EXAMINER STAMP



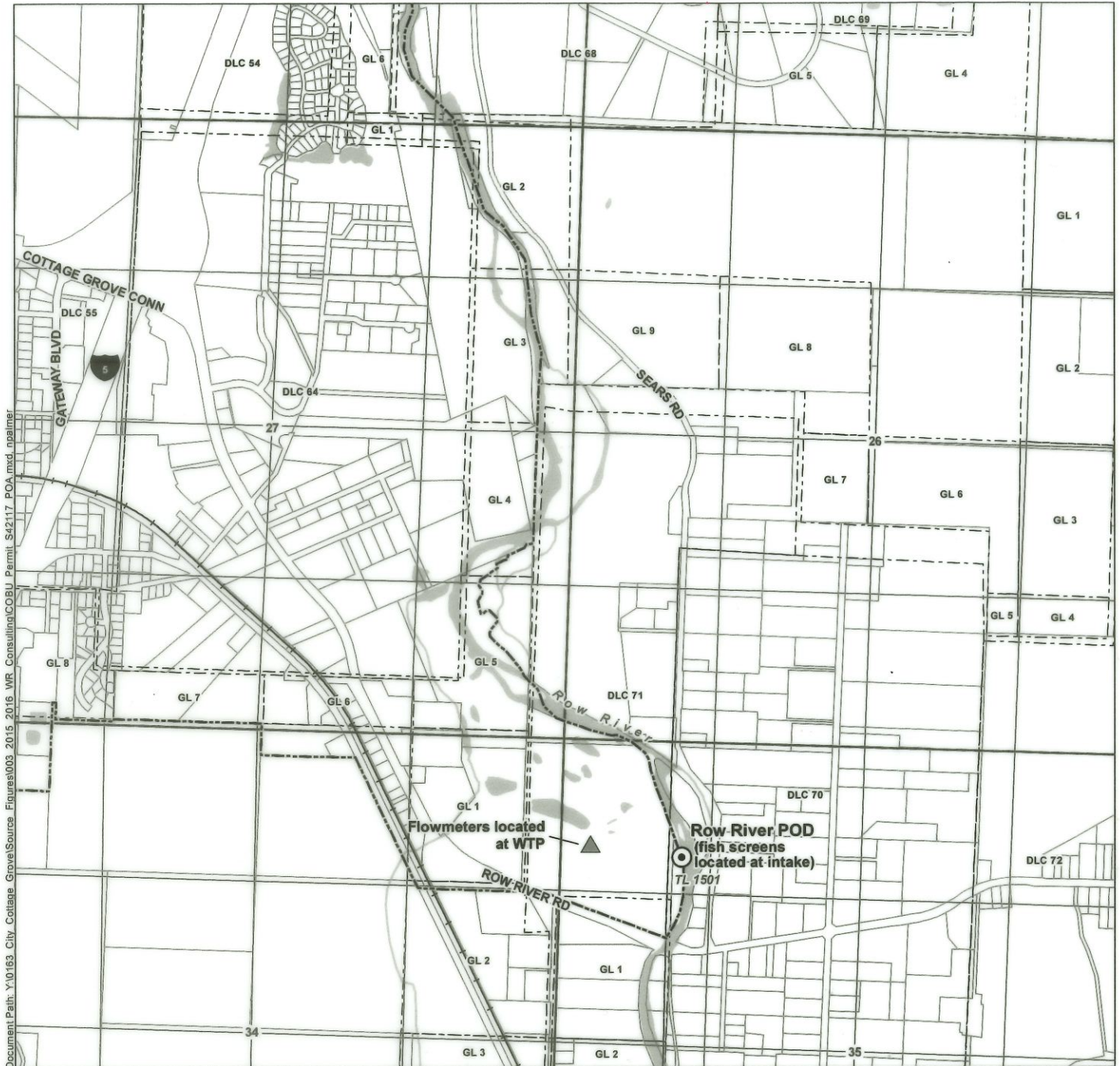
COBU MAP # 541A

DISCLAIMER

This map was prepared for the purpose of identifying the location of a water right only and it is not intended to provide legal dimensions or location of property ownership lines.



Date: February 21, 2022
Data Sources: BLM, ESRI, OWRD, USGS, Lane Co. Water Solutions, Inc.



Document Path: Y:\10163_City Cottage Grove\Source Figures\003_2015_2016_WR_Consulting\COBU_Permit_S42117_POA.mxd_npaimmer

LEGEND

- Point of Diversion (POD)
- Water Treatment Plant (WTP)
- Government Lot (GL)
- Donation Land Claim (DLC)
- City Service Area (UGB)
- Tax Lot
- Railroad
- Watercourse
- Waterbody

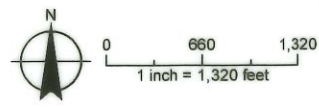
**Claim of Beneficial Use
Point of Diversion Map
Permit S-42117 (Application S-55338)
A Water Right in the Name of City of Cottage Grove
Lane County
Township 20 South, Range 3 West, Section 35 (W.M.)**

CERTIFIED WATER RIGHTS EXAMINER STAMP



RECEIVED
MAR 08 2022
OWRD

LOCATION DESCRIPTION
Point of Diversion
Located 1000 feet South and 1050 feet
East from the NW corner of Section 35,
Township 20 South, Range 3 West (W.M.)



DISCLAIMER

This map was prepared for the purpose of identifying the location of a water right only and it is not intended to provide legal dimensions or location of property ownership lines.

Date: February 21, 2022
Data Sources: BLM, ESRI, OWRD, USGS, Lane Co.

