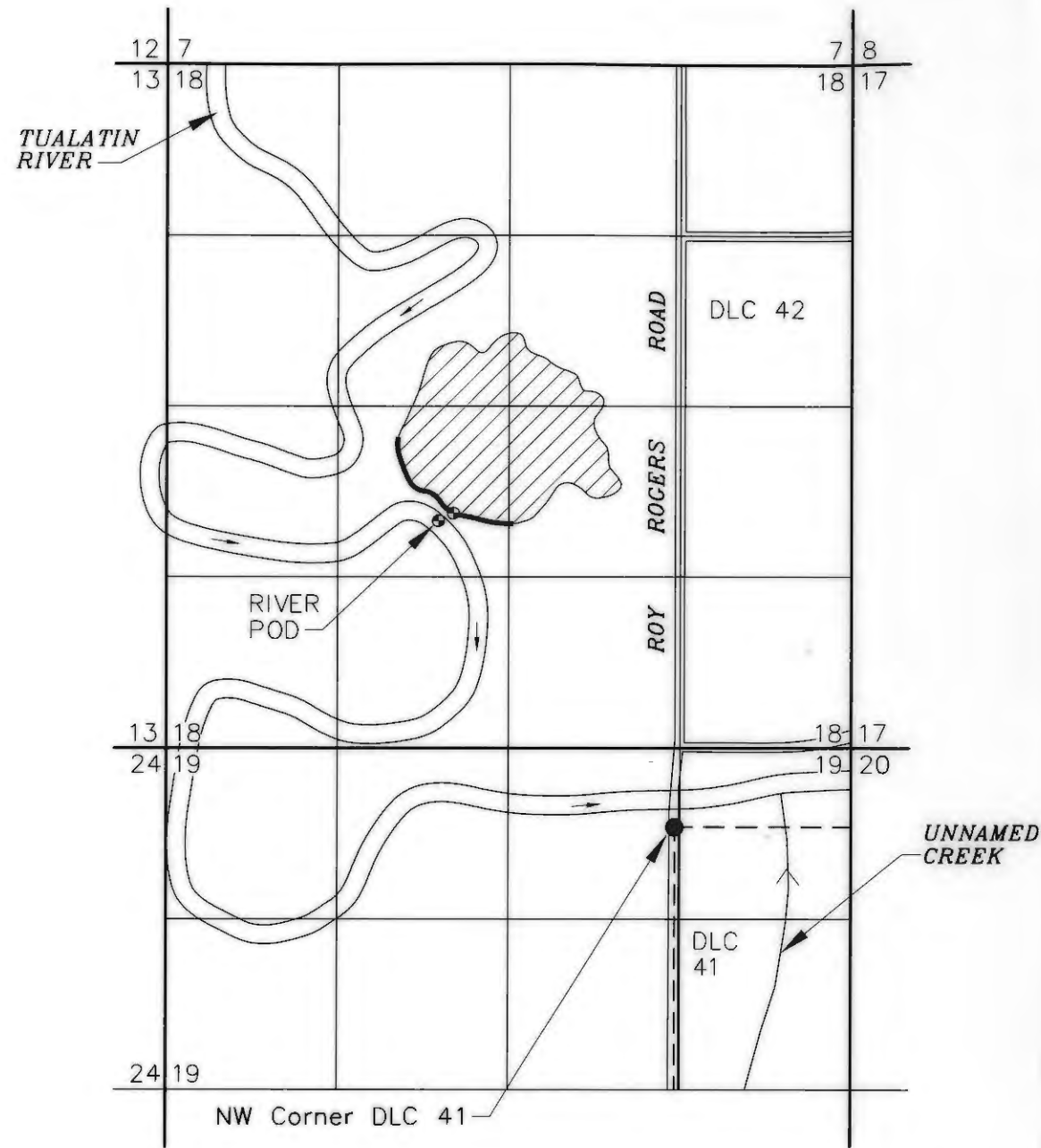


Portland\p:\0\0758077\00\Cad\Dennispond.dwg SRB:MWJ 04/04/03

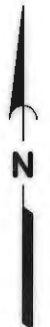


THE PURPOSE OF THIS MAP IS TO IDENTIFY THE LOCATION OF THE WATER RIGHT. IT IS NOT INTENDED TO PROVIDE INFORMATION RELATIVE TO THE LOCATION OF PROPERTY OWNERSHIP BOUNDARY LINES.





TOWNSHIP 2 SOUTH, RANGE 1 WEST, W.M.
SECTION 18

APPLICATION R-84503, PERMIT R-13037
DENNIS RESERVOIR
TUALATIN NATIONAL WILDLIFE REFUGE

1 INCH = 1320 FEET



EXPLANATION:

-  PLACE OF USE
-  POINT OF DIVERSION (POD)
-  DLC BOUNDARY
-  DAM

RECEIVED
APR 14 2003

WATER RESOURCES DEPT.
SALEM, OREGON

NOTES:

1. River POD located 2,390 feet north and 1,870 feet west of the northwest corner of DLC 41.
2. Dennis Reservoir POD located 2,490 feet north and 1810 feet west of the northwest corner of DLC 41.
3. Survey completed on August 22 and September 12, 2002.

Geo  Engineers

CLAIM OF BENEFICIAL USE MAP
U.S. FISH AND WILDLIFE SERVICE

FIGURE 1