



HOOD RIVER COUNTY SEC. 27 T02N R10E

SCALE - 1" = 400'

N



NW 1/4 OF THE NE 1/4

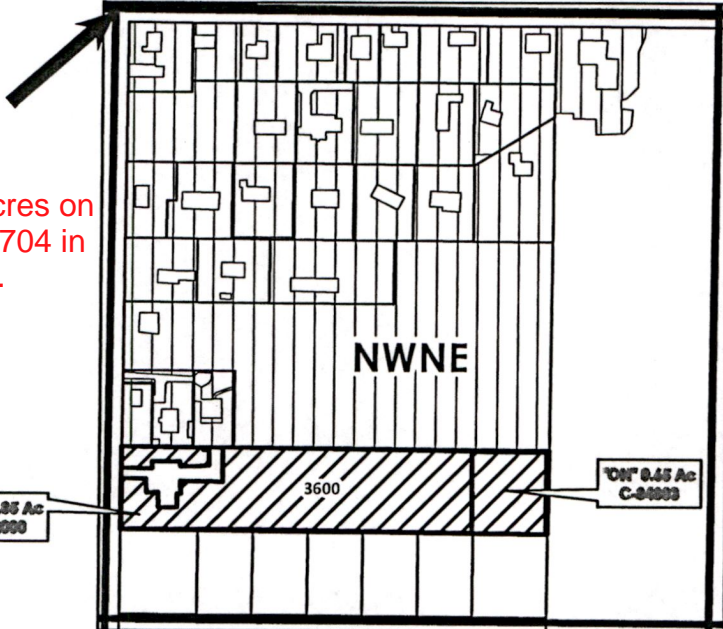
RECEIVED

DEC 19 2022

OWRD
SALEM, OREGON

T-14132 Partial cancellation of Certificate 96704

N 1/4 COR



Cancel 3.5 acres on
Certificate 96704 in
Tax Lot 3600.

Cert 92000 23.60 Ac
Cert 84803 0.65 Ac

	ON LANDS - 92000 & 84803
	EXISTING WATER RIGHTS

"ON" MAP

APPLICATION FOR PERMANENT WATER RIGHTS TRANSFER

TO: NORMAN TREJO RAMIREZ

14132

TAX LOT: 3600

3.50 ACRES

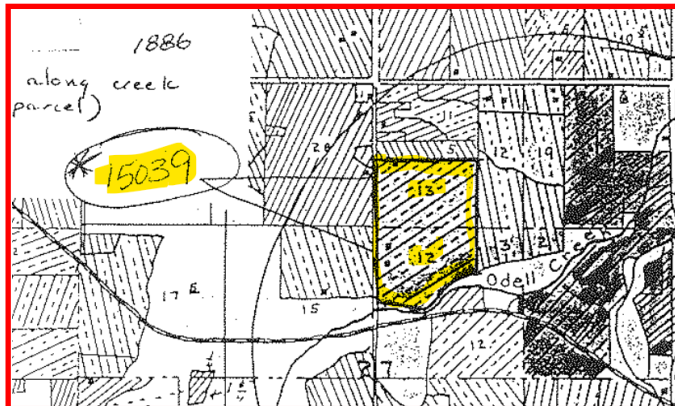
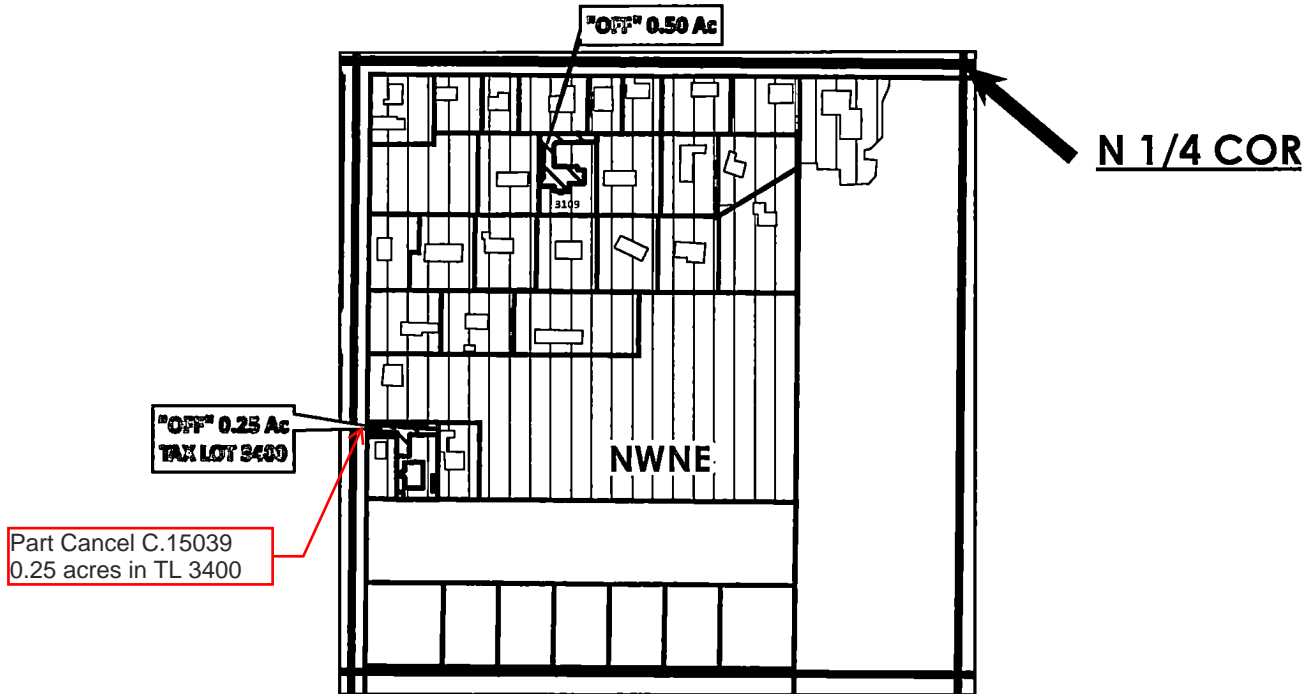


HOOD RIVER COUNTY SEC. 27 T02N R10E SCALE - 1" = 400'

RECEIVED
MAR 24 2022
OWRD



NW 1/4 OF THE NE 1/4



Cert 92000 20.75 Ac

-  OFF LANDS - 92000
-  EXISTING WATER RIGHTS

APPLICATION FOR PERMANENT WATER RIGHTS TRANSFER

FROM: CAROL S. KELLEY

TAX LOT: 3109

0.50 ACRE

FROM: TONI STUART, TRUSTEE

TAX LOT: 3400

0.25 ACRE

13957