

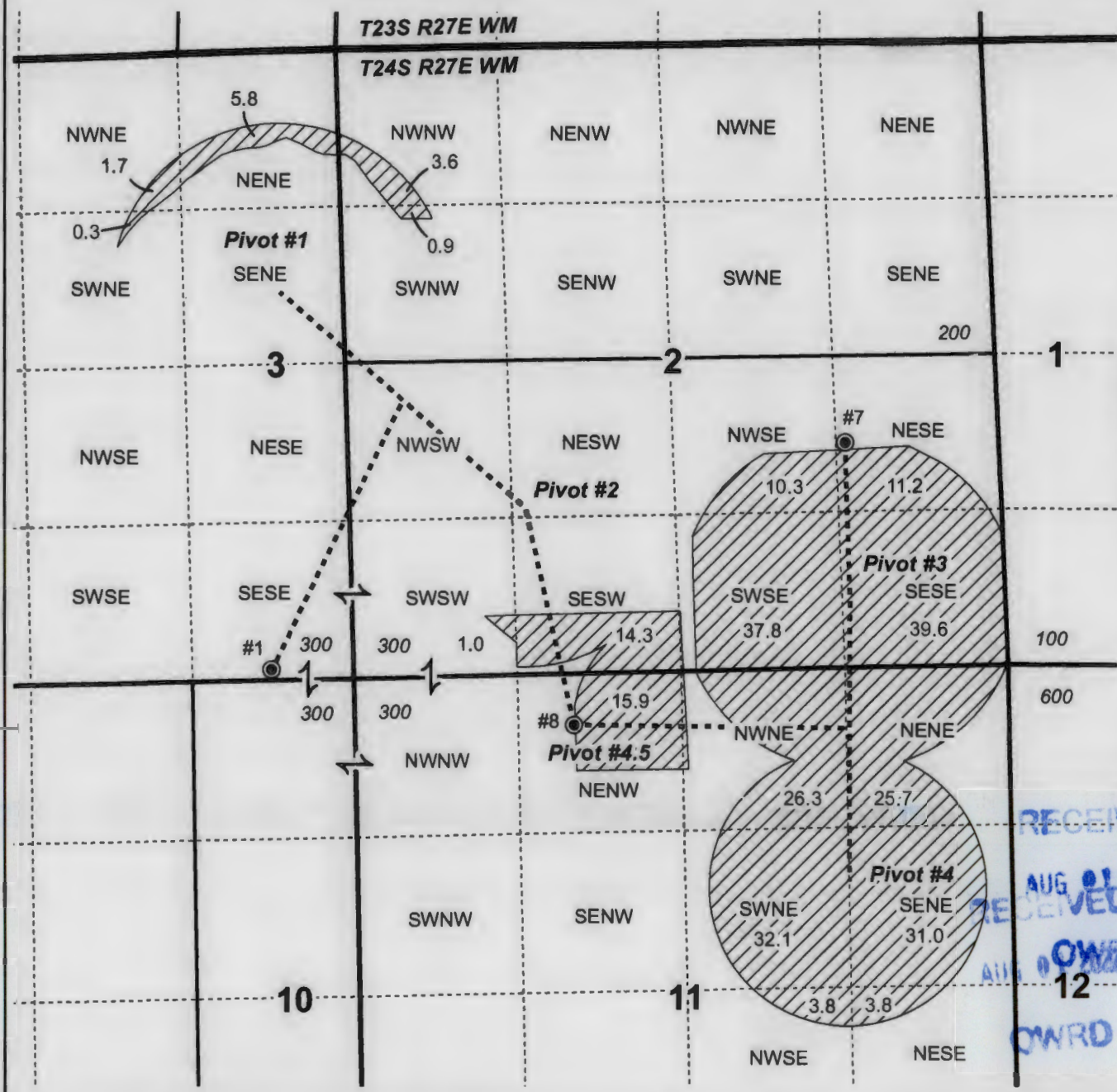
**T24S R27E, WM,
HARNEY COUNTY, OR**



0 1,320 Feet

1" = 1320'

- Well & Meter
- Pipeline
- POU IR 7-25-1983 (from C-93875) 265.1 ac.
- Township
- Section
- Quarter Quarter
- Tax Lot




Well #1 "Upper Dam Well"
(HARN 753 & HARN 50784/L-21453) Location:
Lat: 43.512318 Long: -119.460251

Well #7 "Corral Well"
(HARN 749 /L-21451) Location:
Lat: 43.517322 Long: -119.442287

Well #8 "Lower Dam Well"
(HARN 755/L-21454) Location:
Lat: 43.510963 Long: -119.450843

RECEIVED
AUG 01 2022
RECEIVED
AUG 02 2022
OWRD



RENEWAL DATE 12/31/2023

**CLAIM OF BENEFICIAL USE MAP
SINGHOSE LAND & CATTLE CO., LLC**

T-13690 (from C-93875 PRIMARY IRRIGATION Map) Date: 6/28/2022 Project #22017

This map is not intended to provide legal dimensions or locations of property ownership lines.

WATER RIGHT SERVICES, LLC
PO BOX 1830, BEND, OR 97709
WWW.OREGONWATER.US CCB # 197121
johnshort@usa.com 541-389-2837

**T24S R27E, WM,
HARNEY COUNTY, OR**



0 1,320 Feet

1" = 1320'

11

Note: The entirety of Section 14 is part of larger TL 300

NWNW

NENW

NWNE

NENE

SWNW

#2
● SENW

SWNE

SENE

15

14

13

NWSW
(30.0)

NESW
(31.4)

NWSE

NESE

(30.0)

(30.0)

Pivot #8

SWSW

SESW

SWSE

SESE

Well #4
& Meter

300

23

● Well

□ Power Meter for Well #2

----- Pipeline

▨ POU (IS) 7-25-1983 (from C-93875) 121.4 ac.


□ Section

----- Quarter Quarter

□ Tax Lot

Well #2 "Middle Well"
(HARN 757 & HARN 50863/L-21457) Location:
Lat:43.491985 Long:-119.450945

Well #4 "Stock Well"
(HARN 758 & HARN 50786/L-21458) Location:
Lat:43.482810 Long:-119.452226



RENEWAL DATE 12/31/2023

**CLAIM OF BENEFICIAL USE MAP
SINGHOSE LAND & CATTLE CO., LLC**

This map is not intended to provide legal dimensions or locations of property ownership lines.

WATER RIGHT SERVICES, LLC
PO BOX 1830, BEND, OR 97709
WWW.OREGONWATER.US CCB # 197121
johnshort@usa.com 541-389-2837