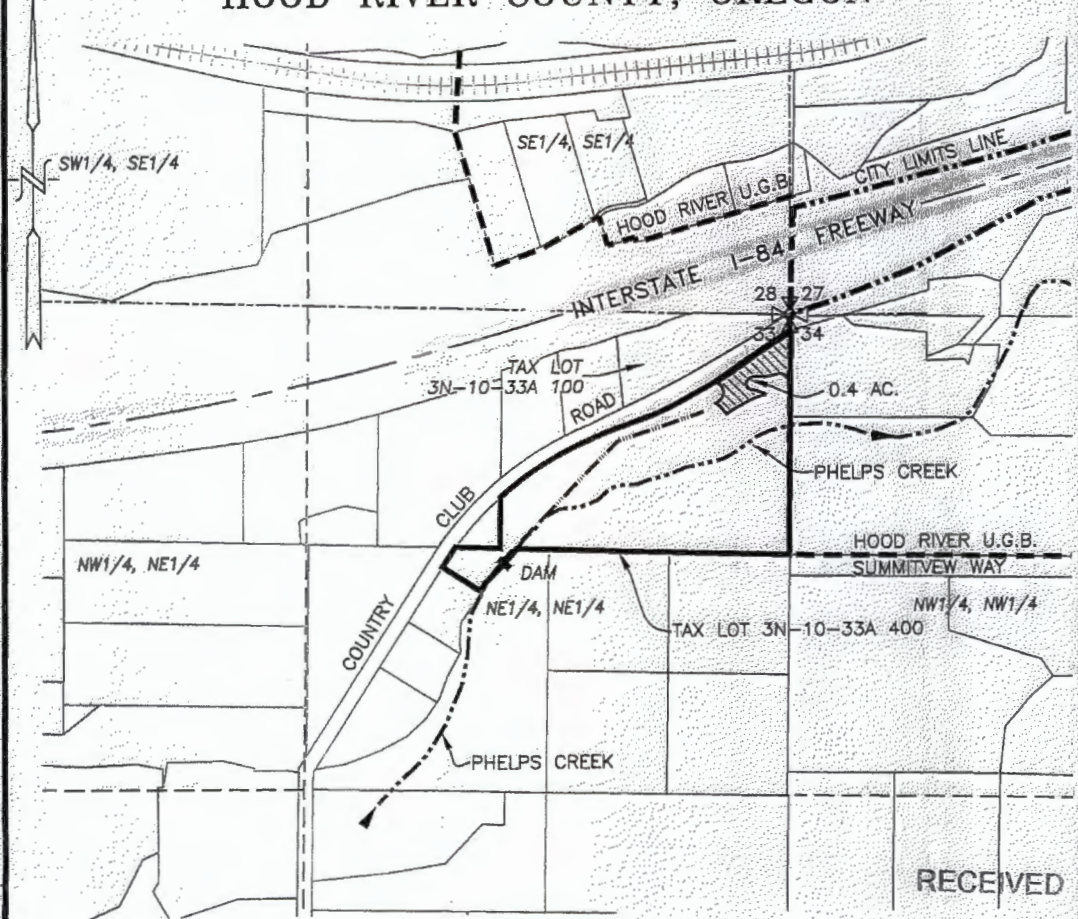


SECTION 33, TWP.3 N. RANGE 10 E. W.M.  
HOOD RIVER COUNTY, OREGON




RECEIVED  
DEC 01 2020

**LEGEND:**


- DAM DIVERSION POINT: 700' S. & 785' W. OF NE COR. SECTION 33
- IRRIGATION AREA = 0.4 ACRES
- PIPE MAIN
- STREAM WITH DIRECTIONAL FLOW

OWRD

**CLAIM OF BENEFICIAL USE MAP**



TRANSFER No. 12748  
 IN THE NAME OF:  
BRADFORD & SARAH PERRON  
 DATE: OCTOBER 13, 2020



EXPIRES: 12/31/2021

BY: **TENNESON ENGINEERING CORP.**  
 3775 CRATES WAY  
 THE DALLES, OREGON. 97058  
 PH. 541-296-9177  
 FAX 541-296-6657



**NOTE:**  
 "THIS MAP IS NOT INTENDED TO PROVIDE  
 LEGAL DIMENSIONS OR LOCATIONS OF  
 PROPERTY OWNERSHIP LINES."

W.O. #15083wr

COBU MAP # 1268