

RECEIVED

MAY 23 2022

OWRD



1" = 1320'

TAX LOT 2503 78.48 AC
TAX LOT 3080 78.2 AC

SWSE SESE




30 29
31 32




FINAL POD'S FROM NORTH PRAIRIE CK PIPELINE:
#1 1300'S & 5' W OF THE NE COR SEC 32 T1S, R4SE
#2 1300'S, 2630' W OF NE COR SEC 32, T1S, R4SE

T1S 31 32
T2S 31 32

PRIMARY POINT OF DIVERSION IS FARMERS DITCH AT WALLOWA LAKE DAM, 940' S, 1500' E OF NW COR SEC 5, T3S, R4SE
SECONDARY POINT OF DIVERSION IS PRAIRIE CK PIPELINE, 1400' W & 2400' N OF THE SE COR SEC 27, T2S, R4SE

-  EXISTING PRIMARY RIGHT C 53267
-  NEW SUPPLEMENTAL RIGHT P S-55181 OVER C 53267 PRIMARY
-  NEW PRIMARY RIGHT P S-55181



THIS MAP IS PREPARED FOR WATER RIGHT PURPOSES ONLY AND SHOULD NOT BE USED FOR PROPERTY LOCATION PURPOSES

PERMIT S-55181
PRIMARY & SUPPLEMENTAL IRRIGATION
T1S, R4SE SEC 29 & 32
WALLOWA COUNTY
MAY 2022

FINAL PROOF MAP FOR
DWAYN BECK
66389 GETTING RD
ENTERPRISE, OREGON 97828
PREPARED BY RALPH SWINEHART
WALLOWA MTN ENGINEERING, ENTERPRISE, OREGON