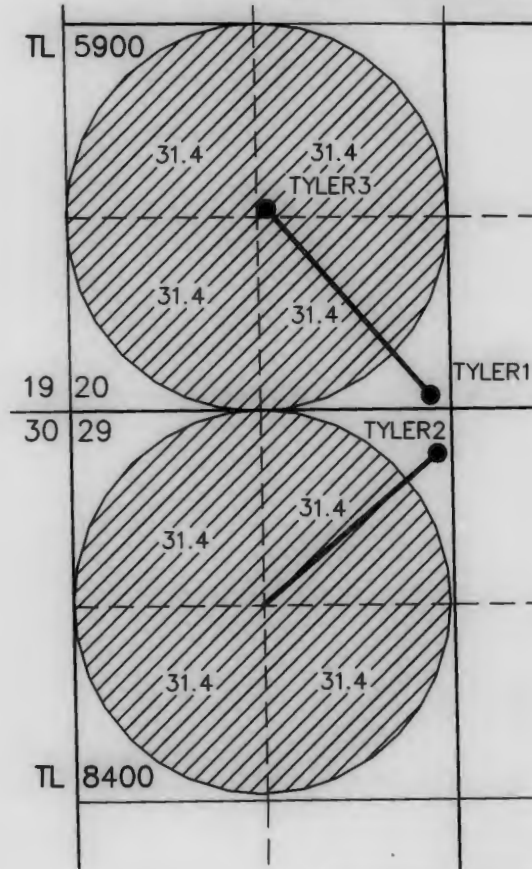




CLAIM OF BENEFICIAL USE MAP

TO ADD PLACE OF USE AND POINTS OF APPROPRIATION
FOR PERMIT G-18686

SOUTHWEST 1/4 OF SECTION 20 AND NORTHWEST 1/4 SECTION 29,
TOWNSHIP 24 SOUTH, RANGE 32.5 EAST, W.M.
TAX LOTS: 5900 AND 8400




 251.2 AC IR FROM PERMIT G-18686, AS SHOWN.

- TYLER 1 (HARN 52454)
LOCATED IN THE SE 1/4 SW 1/4 SECTION 20, T24S R32.5E, W.M. AND 90 FEET NORTH AND 140 FEET WEST FROM THE S 1/4 CORNER OF SECTION 20. FLOWMETER IS LOCATED 4 FEET SOUTH FROM WELL.
- TYLER 2 (HARN 52490)
LOCATED IN THE NE 1/4 NW 1/4 SECTION 29, T24S R32.5E, W.M. AND 300 FEET SOUTH AND 100 FEET WEST FROM THE N 1/4 CORNER OF SECTION 29. FLOWMETER IS LOCATED 5 FEET SW'LY FROM WELL.
- TYLER 3 (HARN 52927)
LOCATED IN THE NE 1/4 SW 1/4 SECTION 20, T24S R32.5E, W.M. AND 1370 FEET NORTH AND 1250 FEET WEST FROM THE S 1/4 CORNER OF SECTION 20. FLOWMETER IS LOCATED 2 FEET SOUTH FROM WELL.

RECEIVED

APR 27 2022

OWRD



RENEWAL DATE: 12/31/2022

THIS MAP IS FOR THE PURPOSE OF LOCATING A WATER RIGHT ONLY AND HAS NO INTENT TO PROVIDE LEGAL DIMENSIONS OR THE LOCATION OF PROPERTY LINES

PREPARED FOR:

LC & L PROPERTIES, LLC
P.O. BOX 340
BURNS, OR 97720

PREPARED BY:



ALL POINTS ENGINEERING AND SURVEYING, INC.
P.O. BOX 767 TERREBONNE, OR 97760
(541) 548-5833 www.APEandS.com