

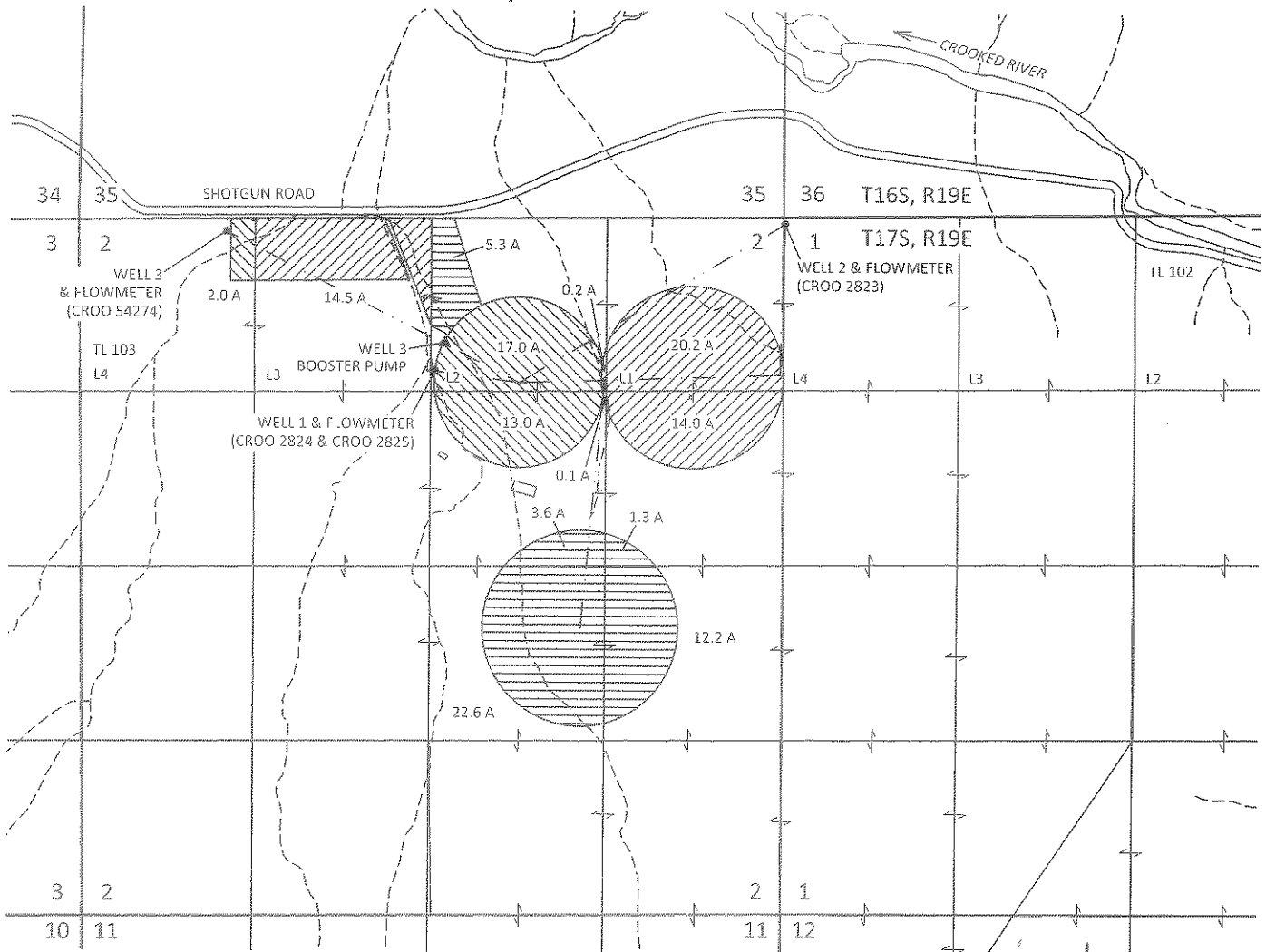
Sections 1 & 2, T17S, R19E, W.M.,
Crook County, Oregon

RECEIVED


JUL 29 2022

CLAIM OF BENEFICIAL USE MAP
Transfer T-12841
Fryer Creek Ranch LLC

OWRD

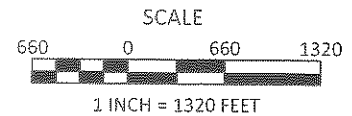


- WELL 1: 1130 FT S AND 2700 FT E FROM NW CORNER OF SECTION 2, T17S, R19E, W.M.
- WELL 2: 50 FT S AND 10 FT E FROM NW CORNER OF SECTION 1, T17S, R19E, W.M.
- WELL 3: 80 FT S AND 1120 FT E FROM NW CORNER OF SECTION 2, T17S, R19E, W.M.



EXPLANATION

- PLACE OF USE - IRRIGATION - 45.0 ACRES
CANCELED CERTIFICATE 87791
PRIORITY: MARCH 29, 1999
- PLACE OF USE - IRRIGATION - 49.0 ACRES
CANCELED CERTIFICATE 87793
PRIORITY: MARCH 10, 2003
- PLACE OF USE - IRRIGATION - 32.0 ACRES
CANCELED CERTIFICATE 93545
PRIORITY: MARCH 27, 2014
- WELL
- BOOSTER PUMP
- 6" PIPELINE



Site Inspection Conducted
6/23/2022
July 13, 2022

This map is not intended to provide legal
dimensions or locations of property
ownership lines

Figure 1

KPFF 1700014.36

SKOOKUM
WATER ASSOCIATES INC

1626 VICTORIAN WAY
EUGENE, OR 97401
(503) 319-8926