





Claim of Beneficial Use Map for T-12842

Place of Use for Well #1 (Cert. 81168)

Status

-  Current POU
-  Transferred Away (T-12842)
-  Transferred To (T-12842)
-  Groundwater Wells

Point of Appropriation
Irrigation Well #1
N 2640', W 60' from
S 1/4 Corner Sec 14

Original 4 ac
Tax Lot 305

New 4 ac
Tax Lot 2300



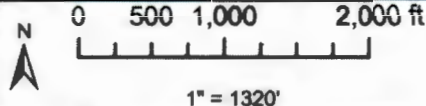
EXP 12-22-2021

[Handwritten signature]

12-31-2020

Sources: Esri, HERE,
Garmin, FAO, NOAA,
USGS, © OpenStreetMap
contributors, and the GIS
User Community

This map is not intended to provide legal
dimensions or locations of property ownership
lines.



1319 SE MLK, Jr. Blvd, Suite 204
Portland, Oregon 97214
(503) 954-1326

1	DATE	AUTH	DRAFT
---	------	------	-------

No.	Date	By	Revisions
-----	------	----	-----------

Proj#: 1722001
Crooked River Ranch
Crooked River Ranch Club
5195 Club House Road
Terrebonne, OR 97760
Township 13S,
Range 12E

Location:\Location\Location\Location\Location\Location