








T.6S. R.1E. Sec. 8 & 17, W.M.

-  Area (35.0 Acres) irrigated T-6948 formerly Certificate 83084, priority date 5-2-1981.
-  Area (35.0 Acres) supplemental irrigation T-6948 formerly Certificate 83085, priority date 9-20-1983.
-  Area (39.2 Acres) irrigated T-8115 formerly Certificate 83084, priority date 5-2-1981.
-  Area (39.2 Acres) supplemental irrigation T-8115 formerly Certificate 83085, priority date 9-20-1983.

Well 1 (MARI 5576) is located 1,200 feet south and 80 feet east from the NW corner, Section 17.

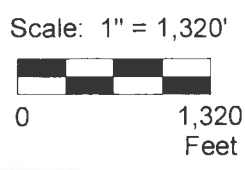
Lone Pine Well (MARI 5618) is located 1,470 feet south and 1,990 feet east from the NW corner, Section 17.

POD is located 1,130 feet south and 100 feet west from the N1/4 corner, Section 8.

-  Donation Land Claim boundary
-  Tax lot boundary
-  Irrigation mainlines

CERTIFIED WATER RIGHTS EXAMINER
#60772WRE
Maria R. Kupillas
MARIA R. KUPILLAS
JUNE 08, 1999
STATE OF OREGON

EXPIRATION DATE: 12/30/21



This map was prepared for the purpose of identifying the location of a water right only and is not intended to provide legal dimensions or location of property ownership lines.

Claim of Beneficial Use Map
T-8115

Kraemer Farms
T.6S., R.1E., Sec. 8 & 17 W.M.

Pacific Hydro-Geology Inc.

01/2021

Kraemer Farm T-8115 COBUMap.cdr

