




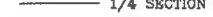




-  PLACE OF USE FROM:  
 CERTIFICATE 86371 PRIMARY  
 CERTIFICATE 86378 SUPPLEMENTAL  
 1.36 AC
-  PLACE OF USE FROM:  
 CERTIFICATE 86372 PRIMARY  
 CERTIFICATE 86378 SUPPLEMENTAL  
 5.02 AC
-  PLACE OF USE FROM:  
 CERTIFICATE 8637 PRIMARY  
 0.85 AC

**CLAIM OF BENEFICIAL USE MAP**  
 FOR  
**LESTER STURM**  
 SECTION 18, TOWNSHIP 41 SOUTH RANGE 13 EAST  
 KLAMATH COUNTY, OREGON



- LEGEND**
-  SECTION LINE
  -  1/4 SECTION LINE
  -  1/16 SECTION LINE
  -  IRRIGATION MAIN LINE




TRANSFER NO. T-12358

NOTE:  
 PREPARATION OF THIS MAP IS FOR IDENTIFYING PROPOSED  
 WATER RIGHTS ONLY. IT HAS NO INTENT TO PROVIDE  
 LOCATIONS OR DIMENSIONS OF PROPERTY BOUNDARIES.

REVISION	BY

**ANDERSON ENGINEERING  
 AND SURVEYING, INC.**  
 P.O. BOX 28  
 LAKEVIEW, OREGON 97630  
 (541) 947-4407  
 FAX: 947-3321



FOR:  
**LESTER STURM**  
 30181 STAFFY RD  
 MALIN, OR  
 97662

**MAP TO ACCOMPANY CLAIM  
 OF BENEFICIAL USE  
 TRANSFER T-12358**

DATE:	7/19/2021
SCALE:	1"=1320'
DWG. BY:	R.C.
JOB:	2021-001
FILE:	2021-001
SHEET:	1 OF 1