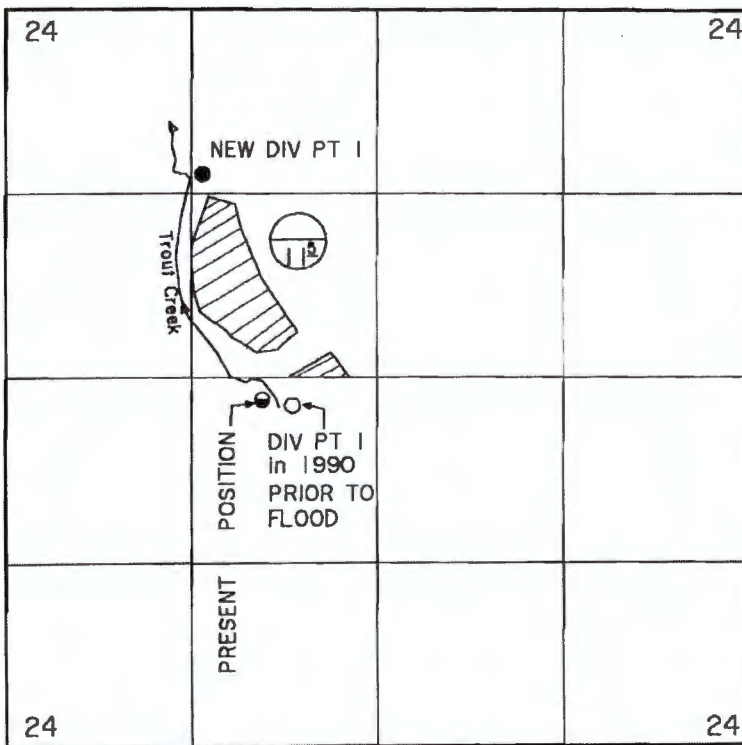


APPLICATION MAP CHANGE IN POINT OF DIVERSION
 SEC. 24, T. 9 S., R. 16 E., W.M., JEFFERSON COUNTY, OREGON


FOR: LAURA FEIGNER




SCALE 1" = 1320'



EXISTING RIGHTS
 PERMIT 40187


 DIV PT I
 200' S & 600' W FROM C SEC. 24
 PERMIT NO. 40187

 NEW PT I
 1458' N & 1240' W FROM C SEC. 24
 PERMIT NO. 40187

RECEIVED

SEP 06 2011

WATER RESOURCES DEPT
 SALEM, OREGON



PREPARED BY:
DEJARNATT LAND SURVEYS, INC.

63885 NORTH HWY 97 DATE: JULY 11, 2011
 BEND, OREGON 97701 SHEET 1 OF 1
 PHONE: 541-382-4192 JOB # 10012K

T 11292

RENEWS: 12/31/2011