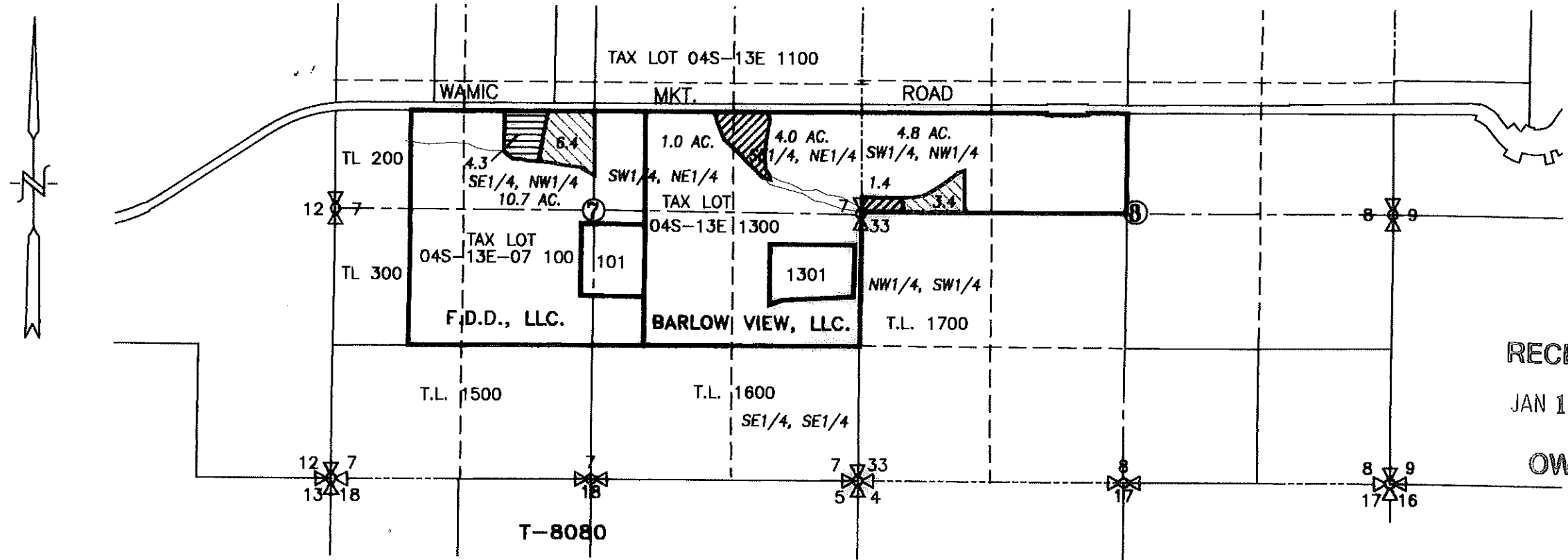


SECTIONS 7 & 8, TWP.4 S. RANGE 13 E. W.M.

WASCO COUNTY, OREGON



RECEIVED  
JAN 14 2022  
OWRD

**CLAIM OF BENEFICIAL USE MAP**

TRANSFER No. T-8080

IN THE NAME OF:  
F.D.D., LLC. & BARLOW VIEW, LLC.

DATE: OCTOBER 13, 2021

BY: **TENNESON ENGINEERING CORP.**




3775 CRATES WAY  
THE DALLES, OREGON. 97058  
PH. 541-296-9177  
FAX 541-296-6657



SCALE: 1" = 1320'



**LEGEND:**

-  PRIMARY C-80637 (PERMIT S-2163): SUPP. C-76223 (PER S-27390), C-51486 (PER S-33228) AND C-51487 (PER S-39616)
-  PRIMARY C-76223 (PERMIT S-27390): C-51486 (PER S-33228) AND C-51487 (PER S-39616)
-  PRIMARY C-76222 (PERMIT S-22633): SUPP. C-51486 (PER S-33228) AND C-51487 (PER S-39616)



EXPIRES: 12/31/2023

**NOTE:**

"THIS MAP IS NOT INTENDED TO PROVIDE LEGAL DIMENSIONS OR LOCATIONS OF PROPERTY OWNERSHIP LINES."

W.O. #15996wr