

FINAL PROOF SURVEY  
UNDER

Application No. 23502 Permit No. 18531  
IN NAME OF

General Development Company

Surveyed Jan. 21, 1960, by D.C. Hendrix, W.M.

# HISTORIC CHANGE IN POINT OF DIVERSION TRANSFER

CERTIFICATE 68469

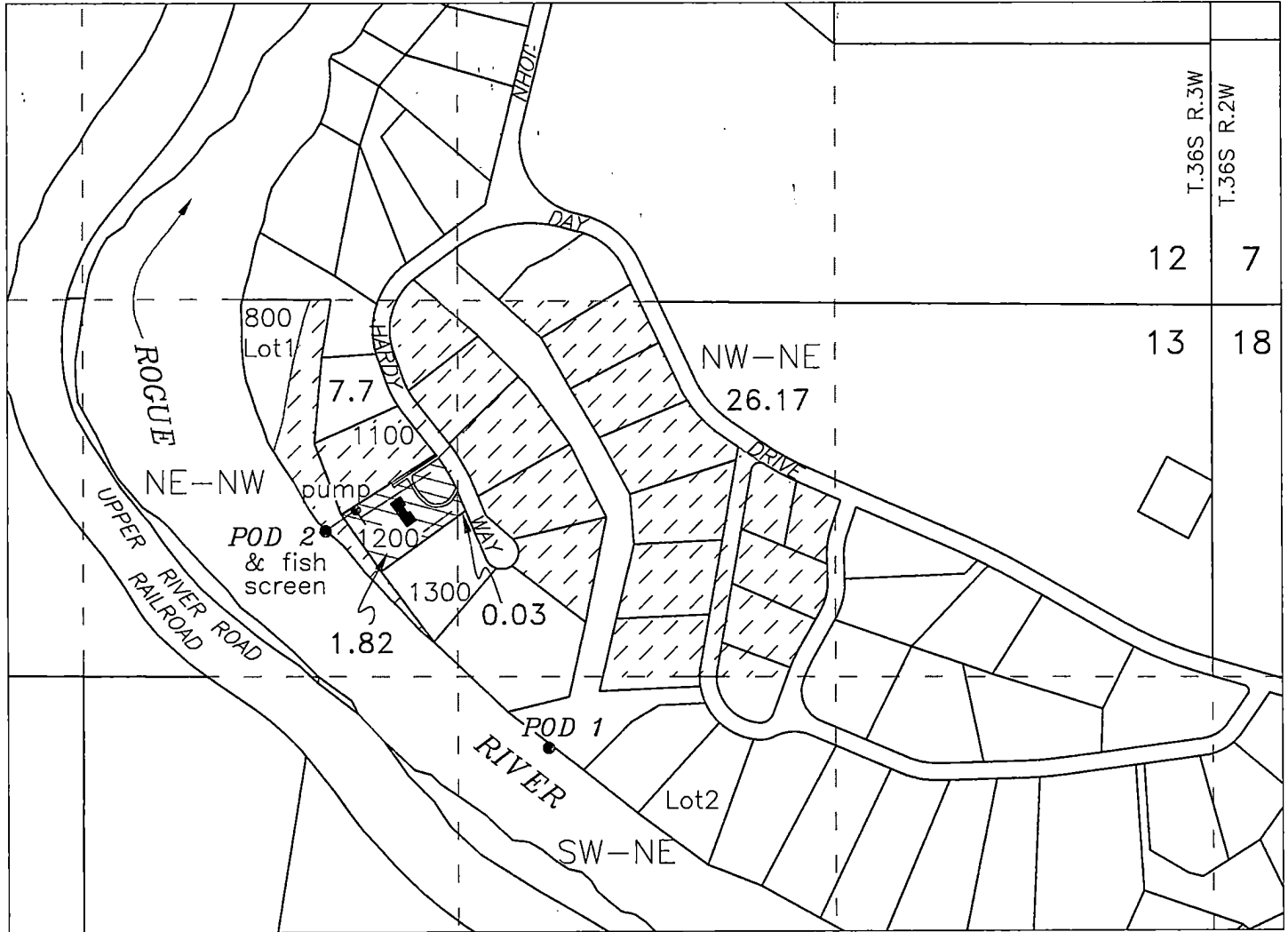
Township 36 South, Range 3 West, W.M.

Jackson County, Oregon

RECEIVED

NOV 03 2021

OWRD



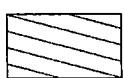
Legend

POD-1 AUTHORIZED - Lot 2, SW/NE, Section 13, 1550 feet South & 2340 feet West from the NE Corner Section 13

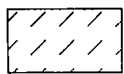
POD-2 HISTORIC - Lot 1, NE/NW, Section 13, 800 feet South & 3125 feet West from the NE Corner Section 13 (in place more than 30 years)

Prepared for:

Gary R. & Jessica Stein  
P.O. Box 798  
Gold Hill, OR 97525-0798



Irrigation 1.85 acres 10/28/1948  
(1.82 acres Lot 1 NE/NW  
0.03 acres NW/NE)



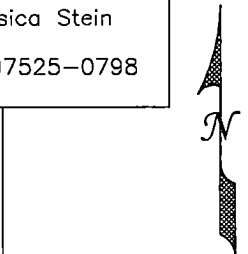
Remaining Right  
Irrigation 7.7 acres Lot 1, NE/NW &  
26.17 acres NW/NE Sec. 13

**SUPERIOR WATER RIGHT CONSULTING, LLC**  
245 GLENOAK LANE  
GRANTS PASS, OR 97526 (541) 761-1057

Base Map: Jackson County GIS data with current ORmap aerial photo overlay for assumed best fit. Survey map 19186 used for orientation

This map is not intended to provide legal dimensions or locations of property ownership lines

13862



Scale  
1 inch = 600 feet

9/16/2021 n.e.d.