

Claim of Beneficial Use T-9818

Tax Lot 400, Map 14-12-27
Deschutes County, Oregon

In the name of Roger and Cynthia Grossmann
and Keith and Summer Grossmann


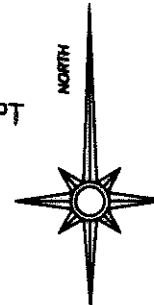


Water used for pond maintenance
under Transfer 9818

RECEIVED

NOV 05 2008

WATER RESOURCES DEPT
SALEM, OREGON

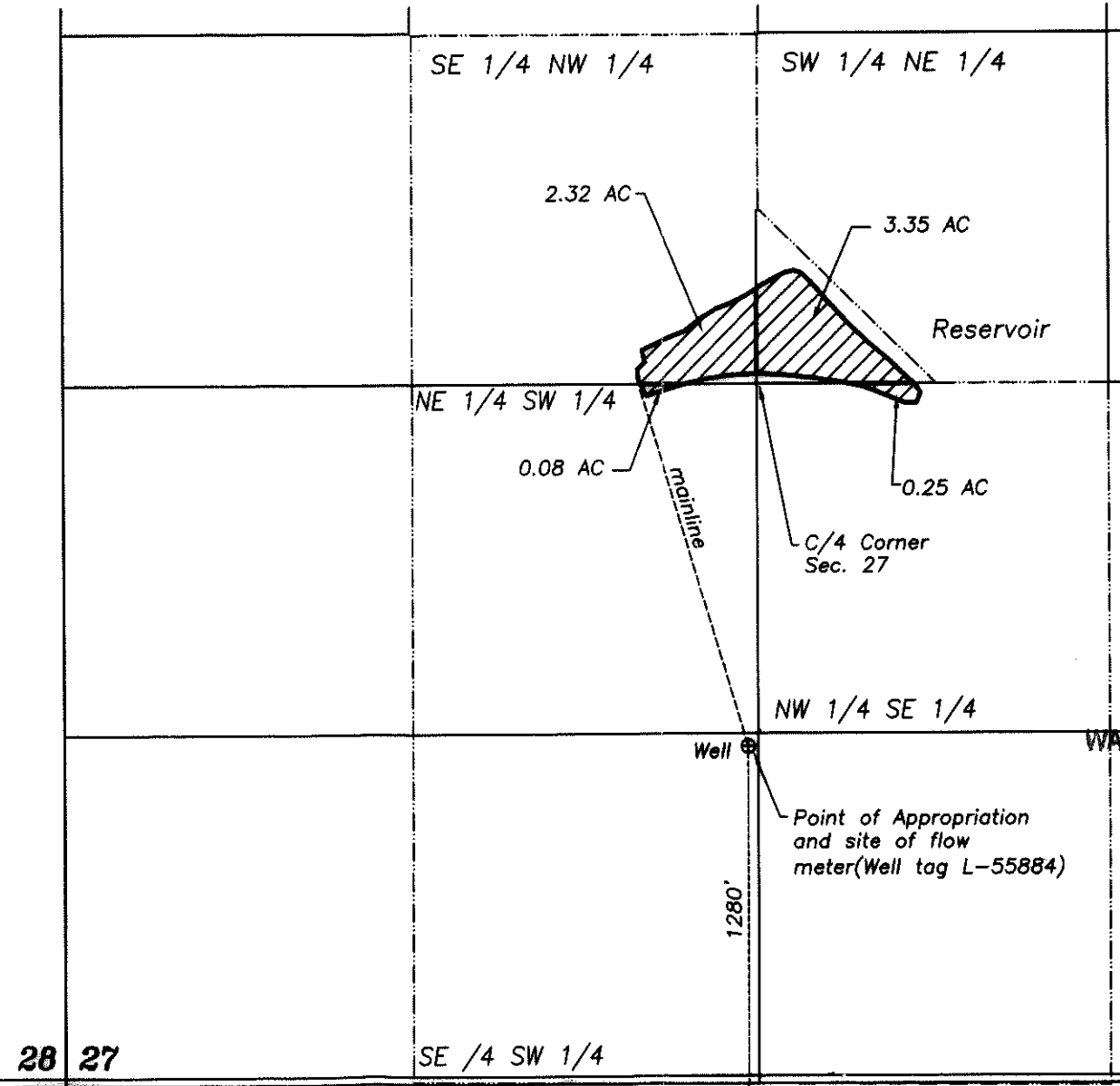


Renewal date: 6/30/2010



GRAPHIC SCALE - FEET

THIS MAP IS FOR THE PURPOSE OF IDENTIFYING THE LOCATION OF THE WATER RIGHT.
IT IS NOT INTENDED TO PROVIDE LEGAL DIMENSIONS OR LOCATIONS OF PROPERTY
OWNERSHIP LINES.



28 27
33 34 T14S R12E, W.M.,
Deschutes Co., OR

COYNER ROAD

COBU MAP # 0391

Fred. A. Ast, Jr. and Associates

157 Sisters Park Drive

P.O. Box 751

Sisters, Oregon 97759

541-549-7851