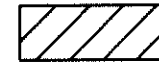


# Claim of Beneficial Use T-9818

Tax Lot 400, Map 14-12-27  
Deschutes County, Oregon

In the name of Roger and Cynthia Grossmann  
and Keith and Summer Grossmann


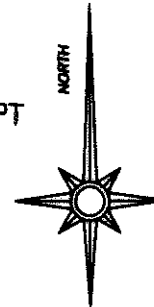


Water used for pond maintenance  
under Transfer 9818

RECEIVED

NOV 05 2008

WATER RESOURCES DEPT  
SALEM, OREGON

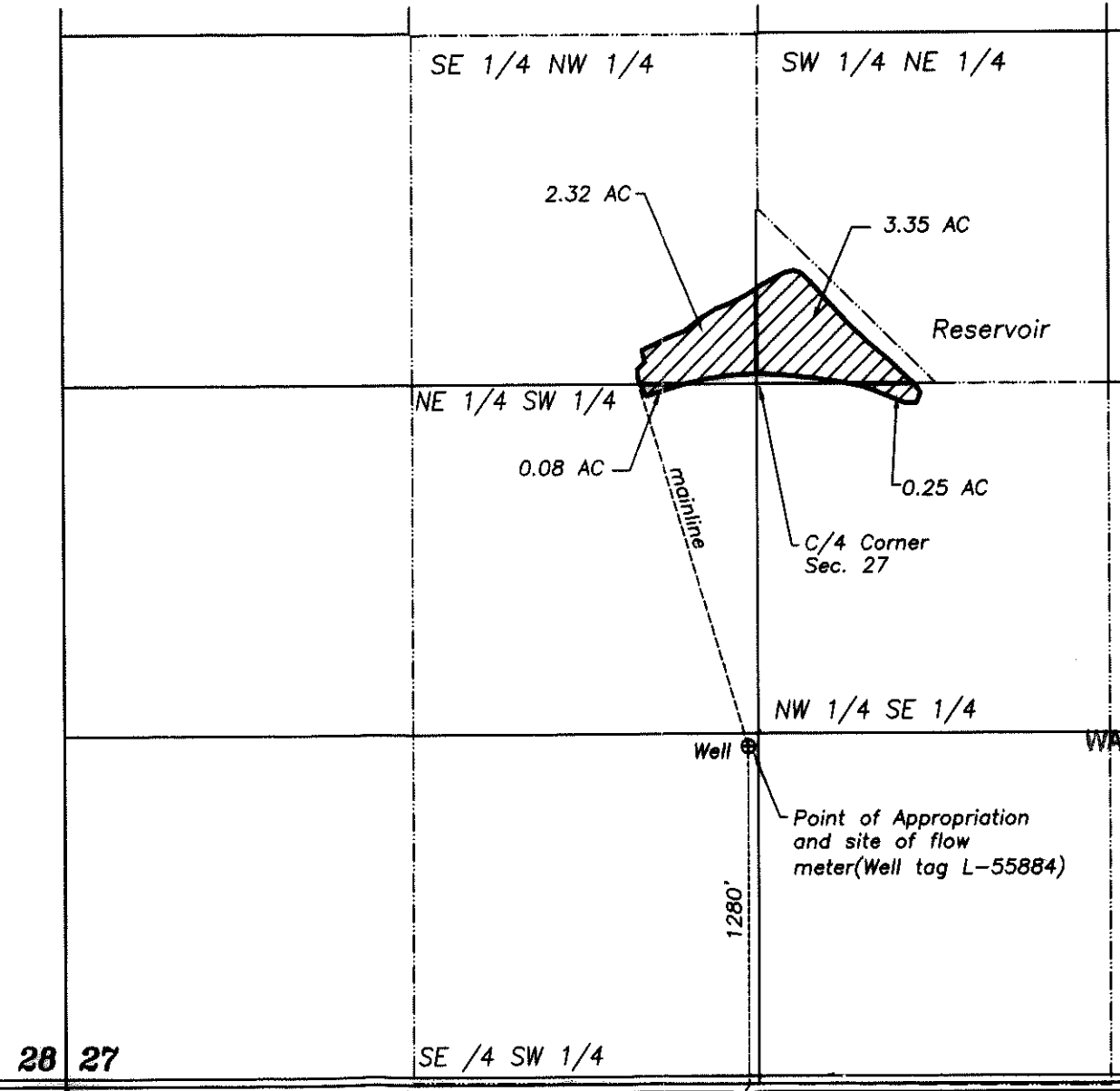


Renewal date: 6/30/2010



GRAPHIC SCALE - FEET

THIS MAP IS FOR THE PURPOSE OF IDENTIFYING THE LOCATION OF THE WATER RIGHT.  
IT IS NOT INTENDED TO PROVIDE LEGAL DIMENSIONS OR LOCATIONS OF PROPERTY  
OWNERSHIP LINES.



2620'  
COYNER ROAD  
T14S R12E, W.M.,  
Deschutes Co., OR

COBU MAP # 0391