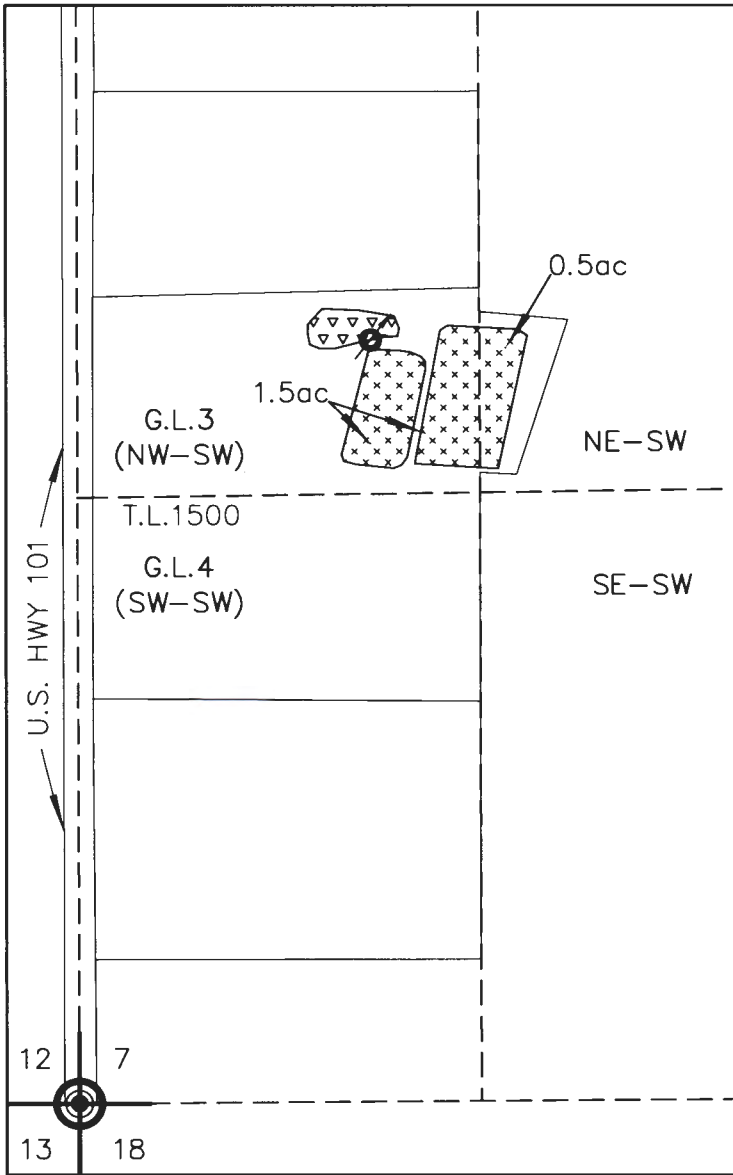





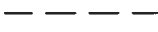


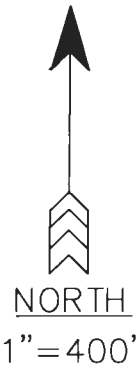
CLAIM OF BENEFICIAL USE MAP
 PERMANENT WATER RIGHT TRANSFER T-7206
 CHANGE IN POINT OF APPROPRIATION
 SECTION 7, TOWNSHIP 29 SOUTH, RANGE 14 WEST, W.M.
 COOS COUNTY, OREGON

RECEIVED
 JUN 23 2021
 OWRO



LEGEND

-  POINT OF BEGINNING (P.O.B.):
SW COR. SEC. 7, T.29S., R.14W., W.M.
-  POINT OF APPROPRIATION(P.O.A.):
P.O.A. 1: 1690 FT. N. & 570 FT. E. FROM P.O.B.
-  SUMP
-  PLACE OF USE:
CRANBERRY BOGS
-  TAXLOTS
-  1/16TH SECTION LINES
(AS PROJECTED)



EXPIRES 06/30/2022

DISCLAIMER: THIS MAP WAS PREPARED FOR THE PURPOSE OF IDENTIFYING THE LOCATION OF WATER RIGHT ONLY AND IS NOT INTENDED TO PROVIDE LEGAL DESCRIPTIONS OR LOCATIONS OF PROPERTY LINES.

 VAN CAMP CONSULTING	Prepared For: Robert Aten 53539 Rosa Rd. Bandon, OR 97411
	Project: T-7206 Claim of Beneficial Use
	Date: May 21, 2021

P.O. Box 995
 Coos Bay, OR 97420
 (541) 297-1880
 vancampconsulting@gmail.com