


WATER RIGHT CLAIM OF BENEFICIAL USE MAP

T-13483

FLOWERS OF THE SUN LLC
234 BROWNS ROAD
WILLIAMS, OR 97544

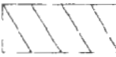
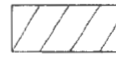
SITUATED IN SECTION 35 T38S R5W, W.M.
JOSEPHINE COUNTY OREGON




LEGEND

- FLOWERS PUMP – POINT OF DIVERSION and FISH SCREEN
850' NORTH AND 450' EAST OF
SOUTHWEST CORNER OF SECTION 35
- FLOWERS PUMP METER
~215' SOUTHEAST OF FLOWERS PUMP
665' NORTH AND 555' EAST OF
SOUTHWEST CORNER OF SECTION 35

T-13483 PLACE OF USE IN SW SW SECTION 35

-  C-16317 – 0.8 ACRES
-  C-3353 – 12.62 ACRES



This map is not intended to provide legal dimensions or locations of property ownership lines

ParsonsWater Consulting LLC
rick.parsons@parsonwater.com
541.499.0257 303.667.5067

