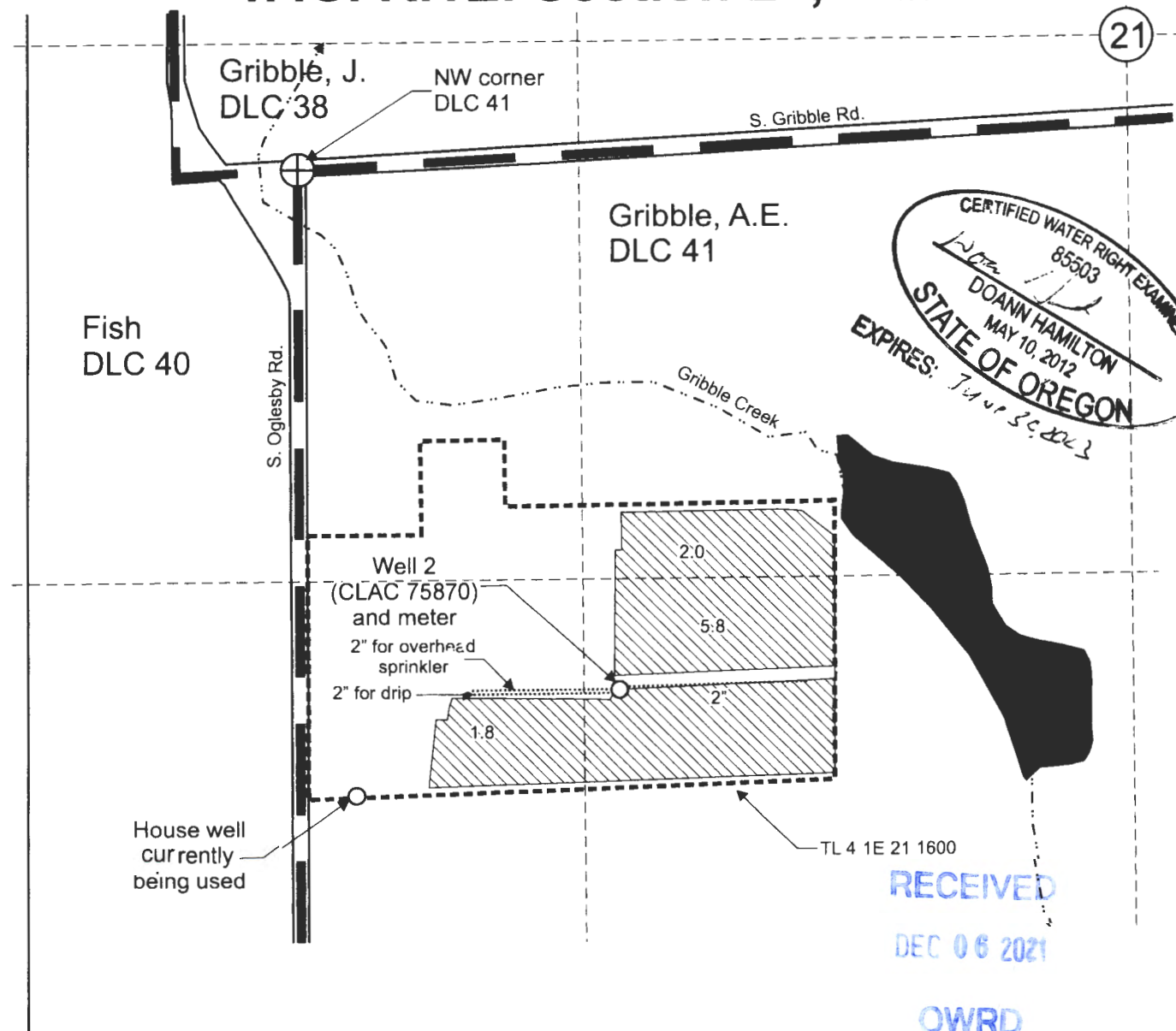


# T.4S. R.1E. Section 21, W.M.


21



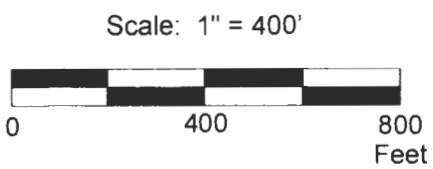
CERTIFIED WATER RIGHT EXAMINER  
 85503  
 DOANN HAMILTON  
 MAY 10, 2012  
 STATE OF OREGON  
 EXPIRES: *July 30, 2023*

RECEIVED  
 DEC 06 2021  
 OWRD

Well 2 (CLAC 75870) is located 1,260 feet south and 775 feet east from the NW corner, DLC 41.

 Area (9.6 Acres) irrigated under T-13326, formerly Certificate 27930, priority date August 15, 1958.

----- Tax lot boundary      ————— Donation Land Claim boundary      ..... Water main line



This map was prepared for the purpose of identifying the location of a water right only and is not intended to provide legal dimensions or location of property ownership lines.



Claim of Beneficial Use Map  
 T-13326, formerly Certificate 27930

Daniel and Barbara Hoops  
 T.4S. R.1E. Section 21, W.M.

Pacific Hydro-Geology Inc.

11/2021

EdwardsT-13326COBUMap.cdr