

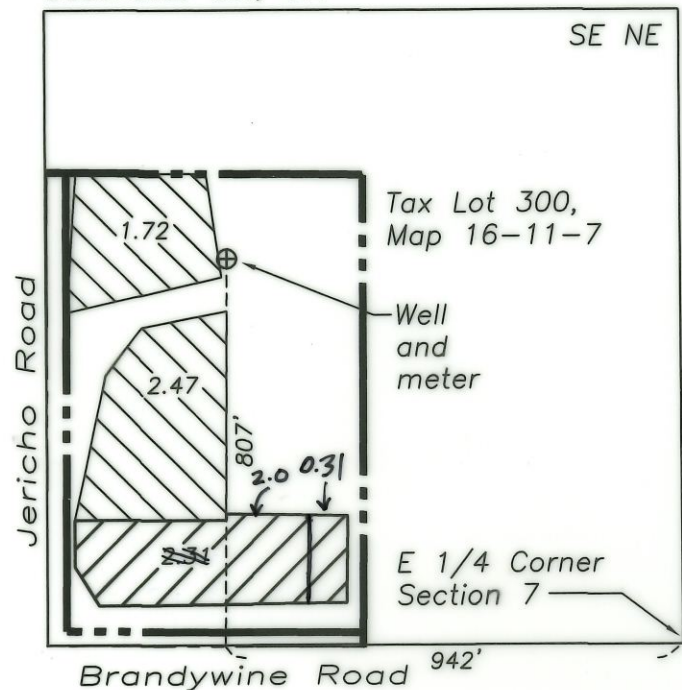


Claim of Beneficial Use Transfer T-13279

Sec. 7 T16S R11E W.M.
Deschutes Co., OR



Renewal date: 6/30/2022



Water beneficially used under T-13279
(priority date 8/11/1993)



Water of record: Certificate 87232
(priority date 8/11/1993)




Tax lot boundary



Well



1/16 Section lines



Point of Appropriation

807' North and 942' West from East 1/4 Corner of
Section 7

Map updated by GC/WRD 7/21/2023

RECEIVED
OCT 08 2021
OWRD

This map is for the purpose of identifying the location of the water right. It is not intended to provide legal dimensions or locations of property ownership lines.