

RECEIVED

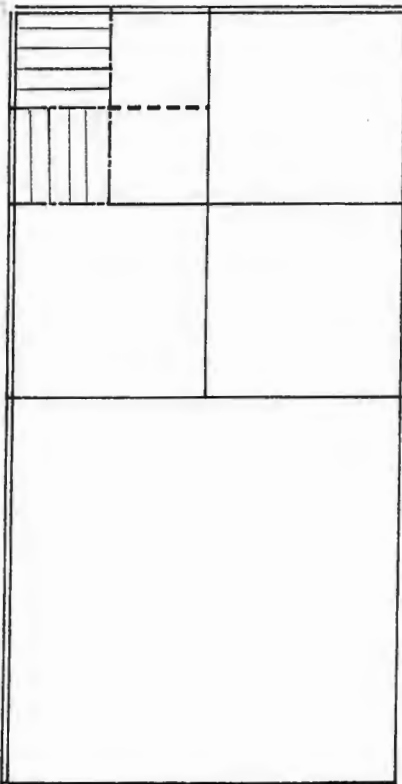
MAY 11 1994

Application No. G12287
Permit No. G13703

WATER RESOURCES DEPT.
SALEM, OREGON

T. 6N., R. 35E., W.M.

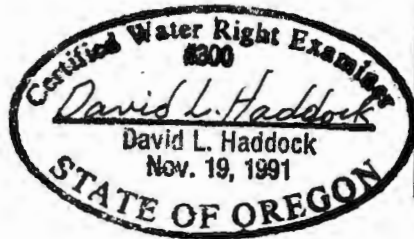
FROM



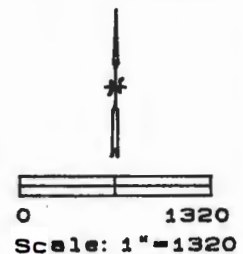
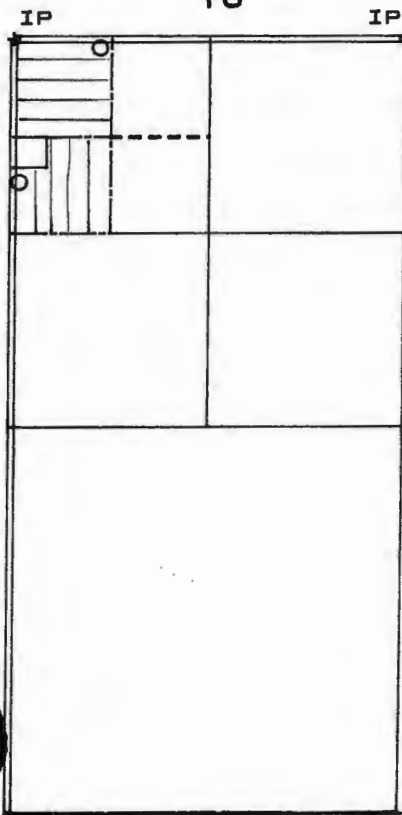
Present Use
Hudson Bay
10 acres
15 miner's inches
NW NW NW
Hudson Bay
10 acres
15 miner's inches
SW NW NW

W1/2

34



TO



J. Waliser
Well-585' E. &
59' S. of N.W.
Cor. Sec. 34
9.53 acres orchard
NW NW NW
W1/2

34

Well-970' S. &
26' E. of N.W.
Cor. Sec. 34
8.82 acres orchard
SW NW NW

BC

Application No.
Permit No.
In Name of:
Present Owner:
James Waliser
Route 2, Box 226
Milton-Freewater, OR 97862
(503) 938-3149

Survey By:
CWRE 300 (expires 6-30-95)
David Haddock
P. O. Box 1574
Pendleton, OR 97801
(503) 276-2193
Date: May, 1993

NOTE:
The information shown on
this map is solely for
Water Rights purposes.
The data shown does not
represent ownership
information.

SUPPLEMENTAL
TO HUDSON BAY
RIGHTS

Vol 2
L. WAKA WAKA R
MISC
ALSO WELLS