

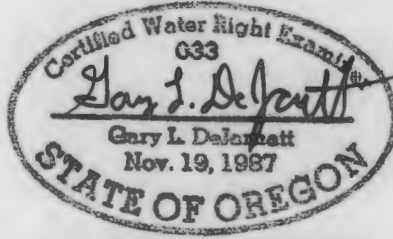


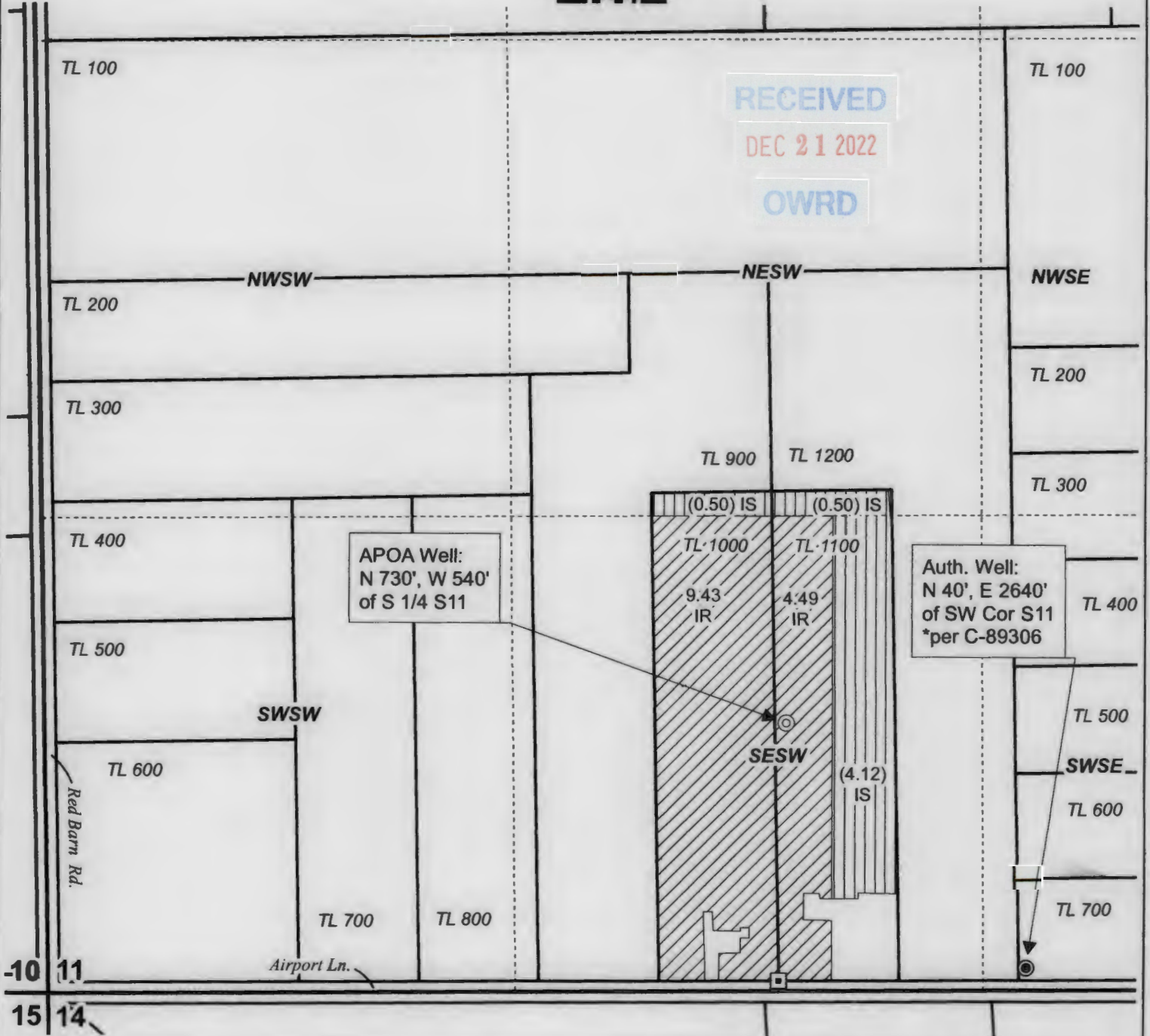

- Auth. Well HARN 441 & Meter
- ⊙ APOA Well HARN 436
- ▣ Meter - HARN 436
-  POU IR 4/20/1956 Priority
-  POU (IS) 4/20/1956 Priority
- Section
- - - Quarter Quarter
- Tax Lot



RENEWAL DATE 12/31/2023



T23S R31E, WM, HARNEY COUNTY, OR



CLAIM OF BENEFICIAL USE MAP BEAUBIEN

Date: 11/25/2022 T-13715 Project #22070

This map is not intended to provide legal dimensions or locations of property ownership lines.

WATER RIGHT SERVICES, LLC

PO BOX 1830, BEND, OR 97709
WWW.OREGONWATER.US CCB # 197121
johnshort@usa.com 541-389-2837