


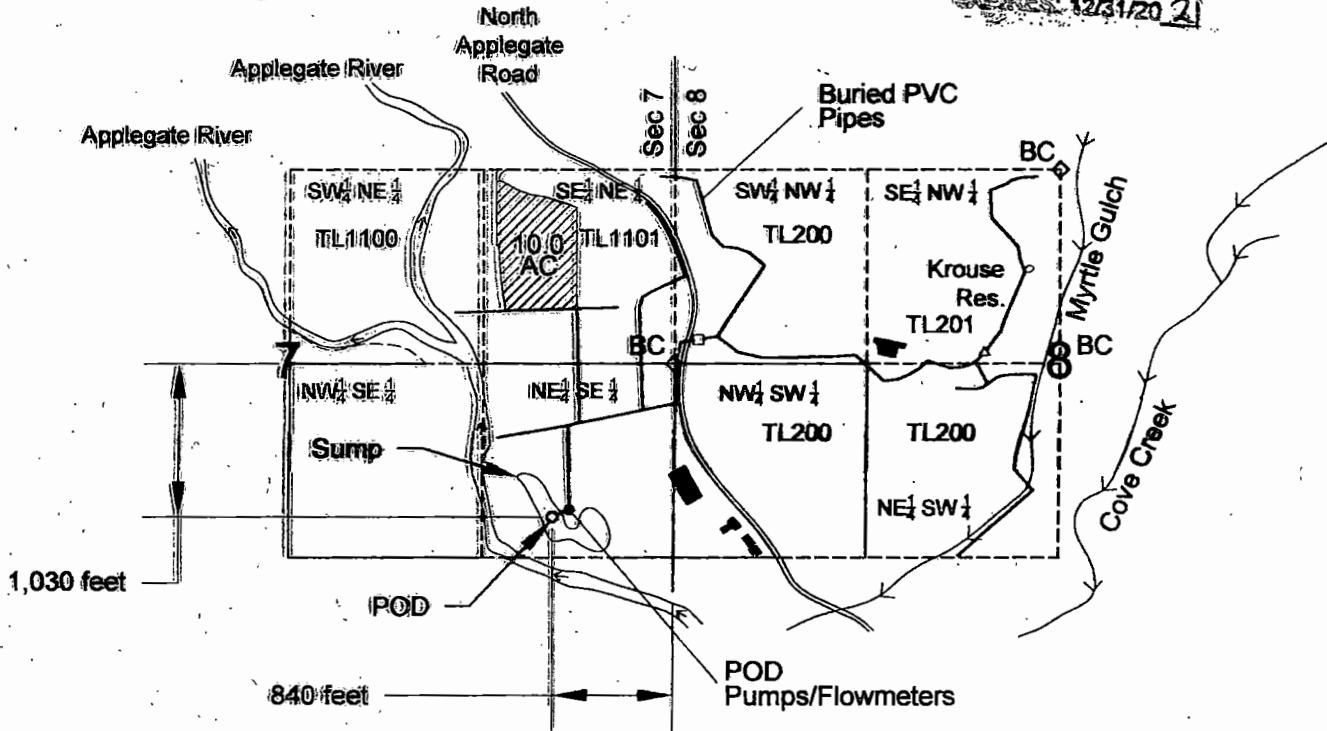
Claim of Beneficial Use Map for T-7145
 T 38 S, R 4 W, W M, Jackson County
 Portions of Sections 7 and 8
 June 12, 2021

RECEIVED
 JUN 12 2021
 WASH DC

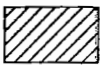


N

1 inch = 1,320 feet



From Certificate #57366 with priority of March 10, 1916 for irrigation at a rate of 0.125 cfs from POD.



POU (Place of Use) - Total of 10.0 acres of primary irrigation.

○ **POD (Point of Diversion)** - Located 1,030 feet S, 840 feet W of the E₁/₄ corner of Section 7. Consists of 3 independent POD's: POD 1 (10 hp), POD 2 (25 hp), POD 3 (75 hp).

● **POD Pumps/Flowmeters** - 3 independent pumps (10 hp, 25 hp, 75 hp) + 3 flowmeters.

□ **40 hp Booster Pump**

△ **5 hp Booster Pump**



Sump - 2.4 acre surface area and 4.0 acre-feet volume.



Buildings

This map was drawn by Steven P. Boyd (CWRE# 85312) for 15877 N. APPLGATE ROAD LLC (owner of Tax Lots 200, 201, 1100 and 1101) in support of their Claim of Beneficial Use under T-7145.

NOTE: This map is not intended to provide legal dimensions or locations of property ownership lines.