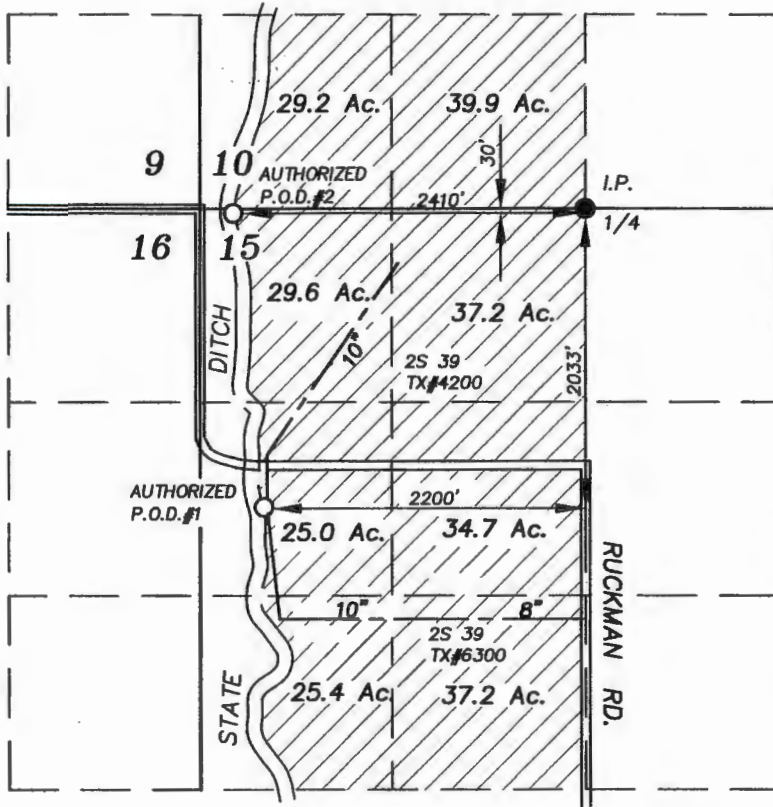



T 2 S R 39 E



SCALE: 1"=1320'

 Lands irrigated under Certificate number 36250, from points of diversions 1 and 2.

 Existing Mainline

RECEIVED

OCT 14 2008

WATER RESOURCES DEPT.
SALEM, OREGON


JULY 8, 2008

FINAL PROOF MAP FOR
CHANGE OF POINT OF DIVERSION
FOR

PAUL RUDD

BY

BAGETT - GRIFFITH & BLACKMAN
2006 ADAMS AVENUE
LAGRANDE, OREGON 97850



NOTE: The preparation of this map was for the purpose of identifying the location of the proposed water right and has no intent to provide dimensions or location of property ownership lines. Location information shown hereon was furnished by the applicant.

Application No. T-10248

Permit Number T-10248