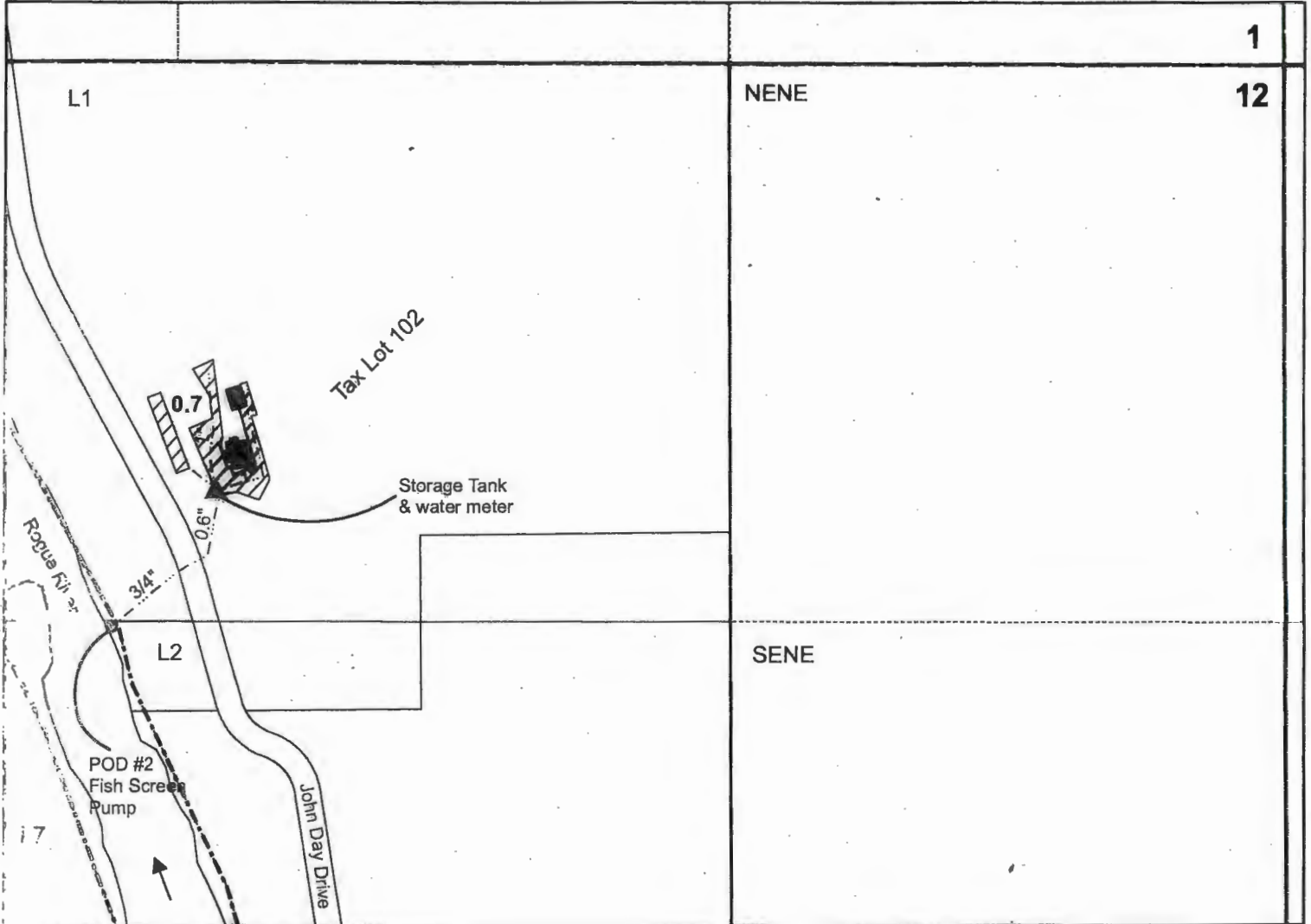


Claim of Beneficial Use Map
Joseph L. & Nancy A. Strahl
Application S-88241
Permit S-55043




T 36 S, R 3 W, WM
Section 12

Page 1 of 2

CWP




Legend

-  Irrigated Area 0.7 ac
-  Storage Tank
-  Pipeline



1 inch = 400 feet

POD #2 is located in
the SW1/4 NE1/4 of
Section 12, T 36 S,
R 3 W, WM
1320 feet South
2790 feet West
From NE Cor. Sec 12



Note: This map is not intended to provide legal dimensions or locations of property ownership lines.