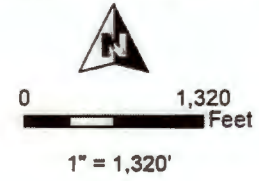
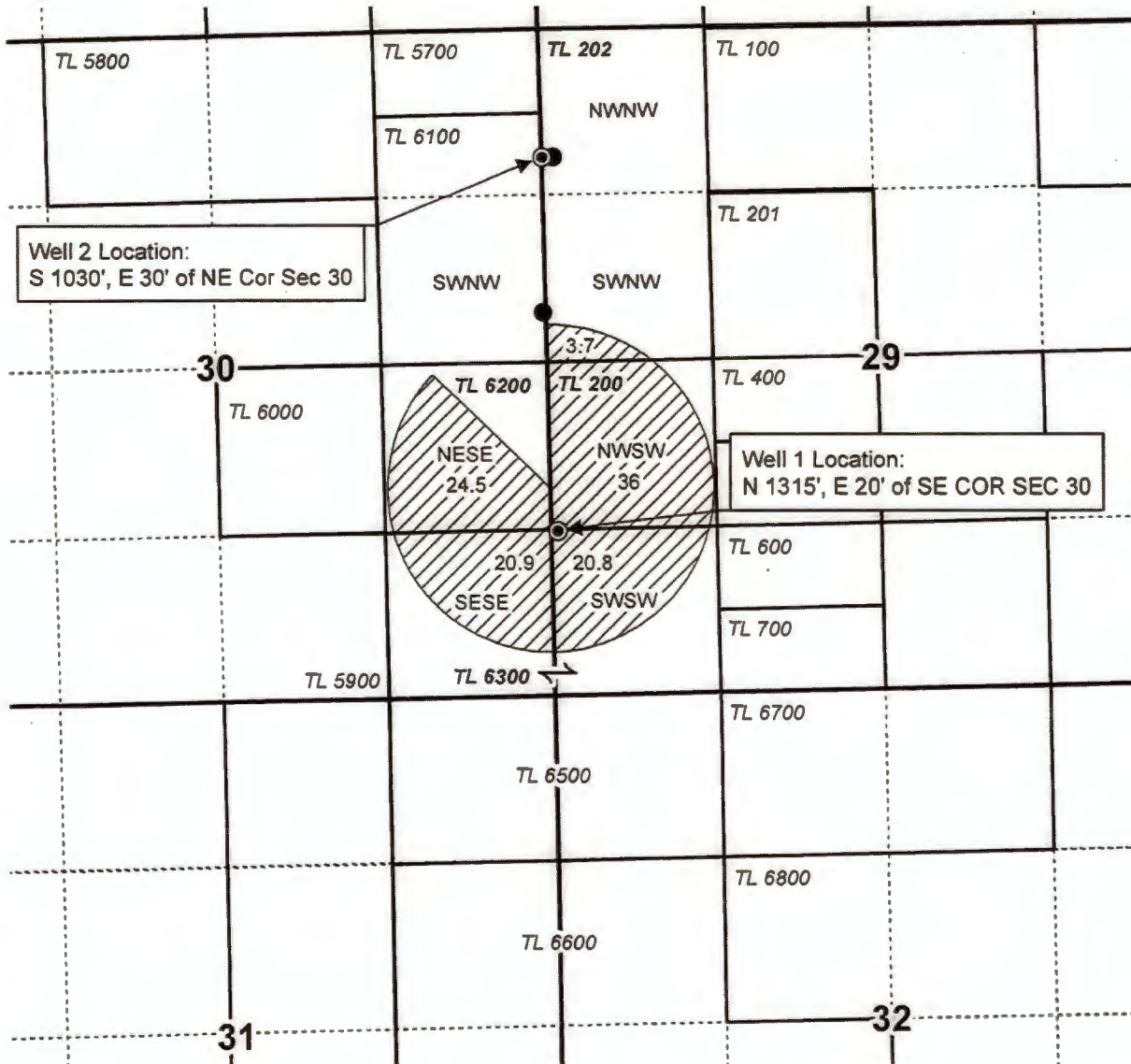



**T26S R33E, WM,
HARNEY COUNTY, OR**



- ⊙ Well
- Meter
- POU IR
- Section
- Quarter Quarter
- Tax Lot

RECEIVED RECEIVED
 10/2/2018 11/2/2018
 OWRD OWRD



RENEWAL DATE 12/31/2019



**CLAIM OF BENEFICIAL USE MAP
BLACK RIDGE RANCH, LLC**

Date: 10/2/2018

T-12479

Project #18041

This map is not intended
to provide legal dimensions
or locations of property
ownership lines.

WATER RIGHT SERVICES, LLC
 PO BOX 1830, BEND, OR 97709
 WWW.OREGONWATER.US CCB # 197121
 johnshort@usa.com 541-389-2837