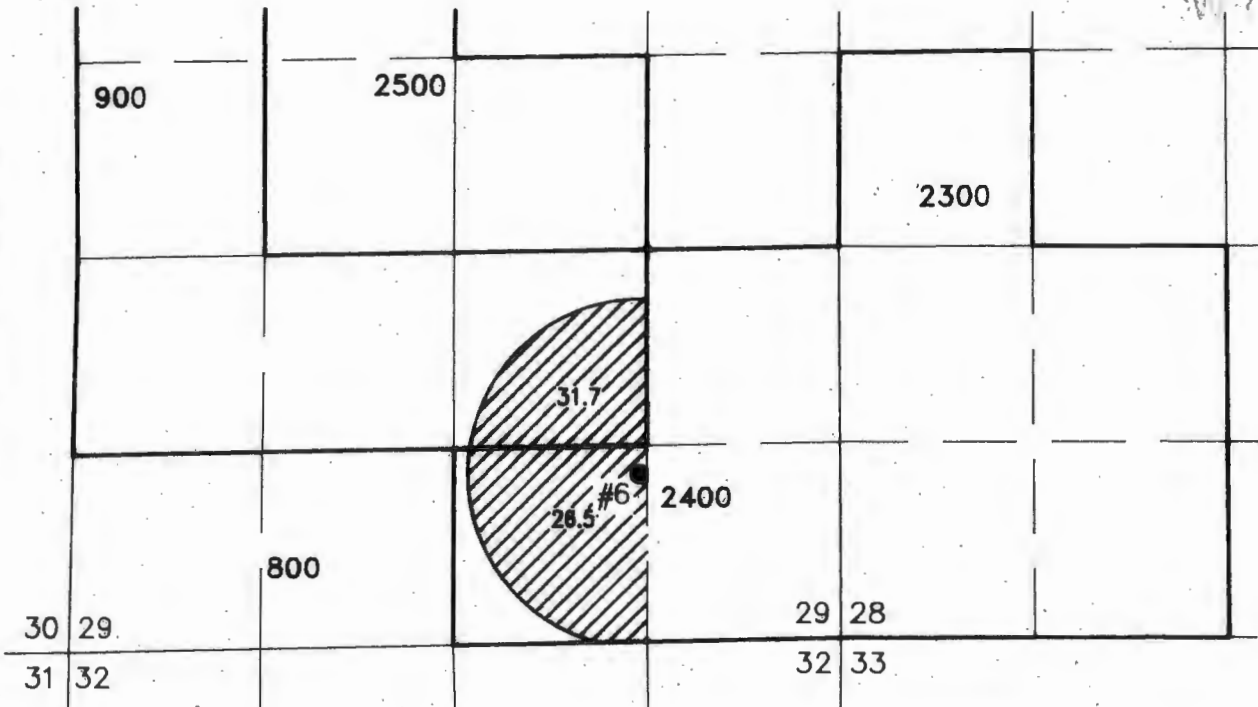




# CLAIM OF BENEFICIAL USE MAP

TO CHANGE POINT OF APPROPRIATION  
FOR APPLICATION T-12803

SE 1/4 SECTION 29, TOWNSHIP 25 SOUTH, RANGE 29 EAST, W.M.  
TAX LOTS: 900 & 2300

OCT 08 2020



 58.2 AC IR FROM POA  
(PERMIT G-5199)

- **POA 6 (L129729)**  
LOCATED IN THE SW 1/4 SE 1/4 SECTION 29, T25S  
R29E, W.M. AND 1525 FEET SOUTH AND 1370 FEET  
WEST FROM THE E 1/4 CORNER OF SECTION 29.  
FLOW METER LOCATED 3 FEET S OF CENTER PIVOT  
SPRINKLER.

THIS MAP IS FOR THE PURPOSE OF LOCATING A WATER RIGHT  
ONLY AND HAS NO INTENT TO PROVIDE LEGAL DIMENSIONS OR  
THE LOCATION OF PROPERTY LINES



RENEWAL DATE: 12/31/2020

PREPARED FOR:

WILLIAM AND LORI PEILA  
P.O. BOX 723  
HINES, OR 97738

PREPARED BY:



ALL POINTS ENGINEERING AND SURVEYING, INC.  
P.O. BOX 767 TERREBONNE, OR 97760  
(541) 548-5833 [www.APEandS.com](http://www.APEandS.com)