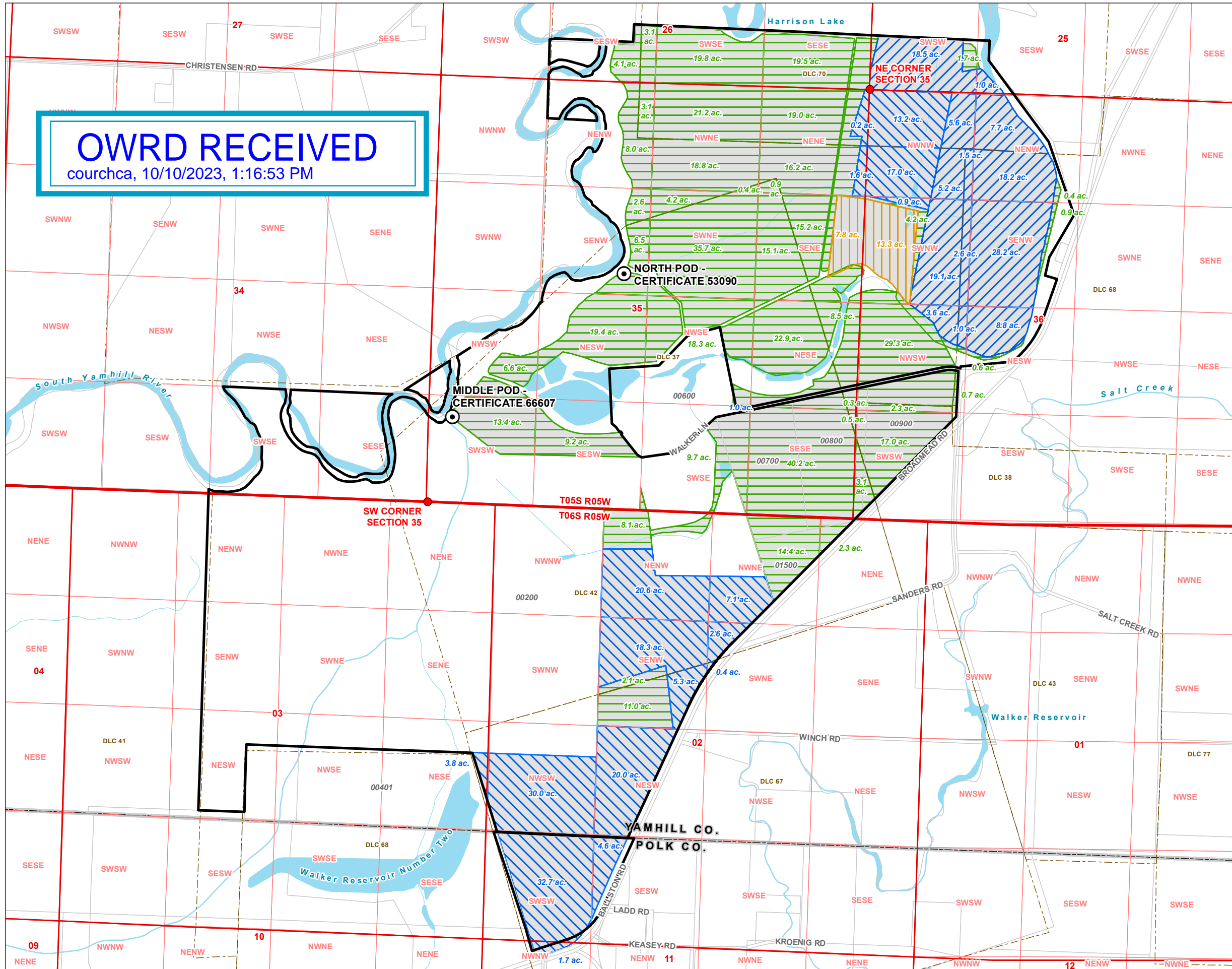


Application for an Allocation of Conserved Water
 Certificates 53090 and 66607

OWRD RECEIVED
 courchca, 10/10/2023, 1:16:53 PM



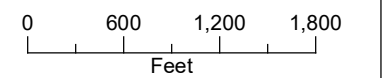
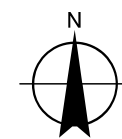
LEGEND

- Point of Diversion (POD)
 - Certificate 53090: To be Included in the Allocation of Conserved Water
 - Certificate 66607: Portion to be Included in the Allocation of Conserved Water
 - Certificate 66607: Portion Not Included in the Allocation of Conserved Water
 - Proposed New Out-of-Stream Use: Irrigation
- All Other Features**
- Amity Property
 - County Line
 - Tax Lot
 - Donation Land Claim (DLC)
 - Watercourse
 - Waterbody

LOCATION DESCRIPTION

North POD
 Located 2360 feet South and 2950 feet West from NE corner of Section 35, Township 5 South, Range 5 West (W.M.)

Middle POD
 Located 1050 feet North and 300 feet East from SW corner of Section 35, Township 5 South, Range 5 West (W.M.)



Date: October 10, 2023
 Data Sources: Maxar Photo 2019, ESRI, BLM, Yamhill Co., Polk Co., UGSG

