


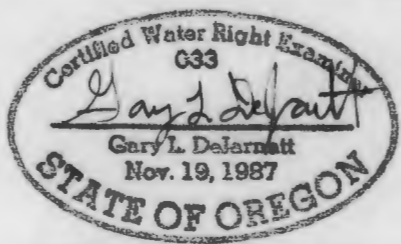



- POA/Pumps/Meter
-  Shortridge Reservoir/Sump/Bulge
- - - - - Creek/Stream
- Pipeline
- Section
- - - - - Quarter Quarter
-  Tax Lot
-  POU G-9490 Flood Harvest 6/12/1979 Priority



**T30S R15W, WM,
COOS COUNTY, OR**

RENEWAL DATE 12/31/2023



POA Location:
2500' N, 1910' E of SW Cor Sec 13



CLAIM OF BENEFICIAL USE MAP
Stoddard Project #22077
 Date: 2/16/2023 Ap G-9275 / Permit G-9490

This map is not intended to provide legal dimensions or locations of property ownership lines.

WATER RIGHT SERVICES, LLC
 PO BOX 1830, BEND, OR 97709
 WWW.OREGONWATER.US CCB # 197121
 johnshort@usa.com 541-389-2837