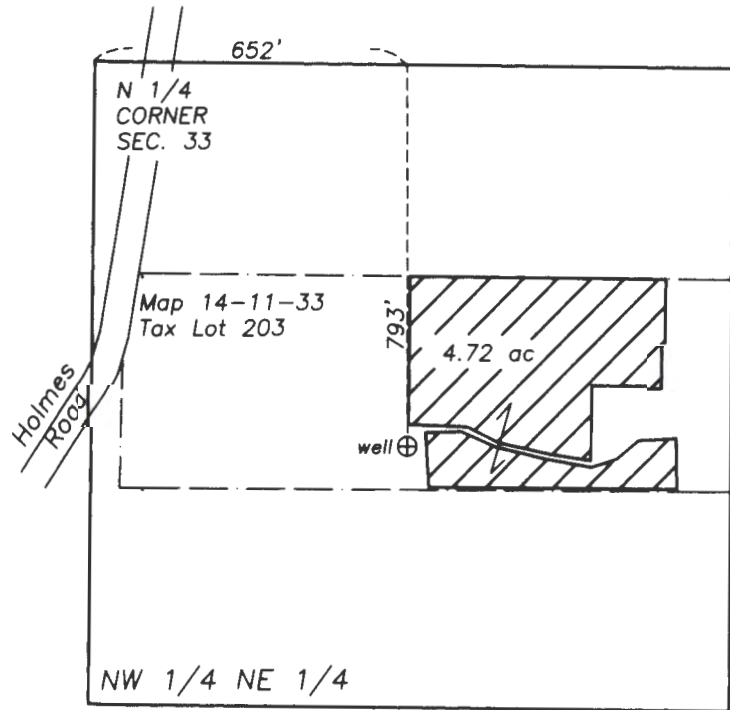


Water Right Transfer "On" Map



T14S, R11E, W.M.
Deschutes Co., OR

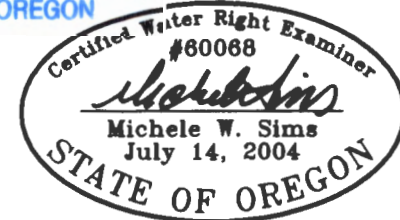
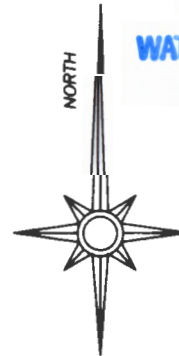


Water Right to transfer on to
land (Certificate No. 82985,
priority date March 10, 1994)

RECEIVED

OCT 24 2007

WATER RESOURCES DEPT. 10/11/2007
SALEM, OREGON



Renewal date: 6/30/2008

400 0 400 800 1200



GRAPHIC SCALE - FEET

THIS MAP IS FOR THE PURPOSE OF IDENTIFYING THE LOCATION OF THE WATER RIGHT. IT IS NOT INTENDED TO PROVIDE LEGAL DIMENSIONS OR LOCATIONS OF PROPERTY OWNERSHIP LINES.