

FEB 24 2023

OWRD
SALEM, OREGON

T.7S. R.2W. Section 14, W.M.

11 | 12
14 | 13

Smith
DLC 61

TL 7 2W 14 200, 200A1

MARS Well
(MARI 68838)
and meter

Fire Pond


6.8


Foss
DLC 62


82nd Ave NE

Howell Prairie
Creek

MARS Well (MARI 68838) is located 1,235 feet south and 1,185 feet west from the NE corner, Section 14.


 Area (6.8 acres) used for commercial use under Application G-18365, Permit G-17949.

 Tax lot boundary

 Donation Land Claim boundary

 Water main line

Scale: 1" = 400'



EXPIRES: *June 30, 2023*

This map was prepared for the purpose of identifying the location of a water right only and is not intended to provide legal dimensions or location of property ownership lines.



Claim of Beneficial Use Map
Application G-18365, Permit G-17949

Pacific Hydro-Geology Inc.

MARS Enterprises, LLC
T.7S. R.2W. Section 14, W.M.

01/2023

GandCMARSG-18365COBUMap.cdr