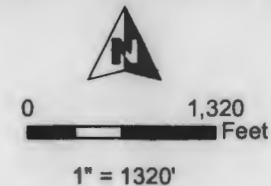
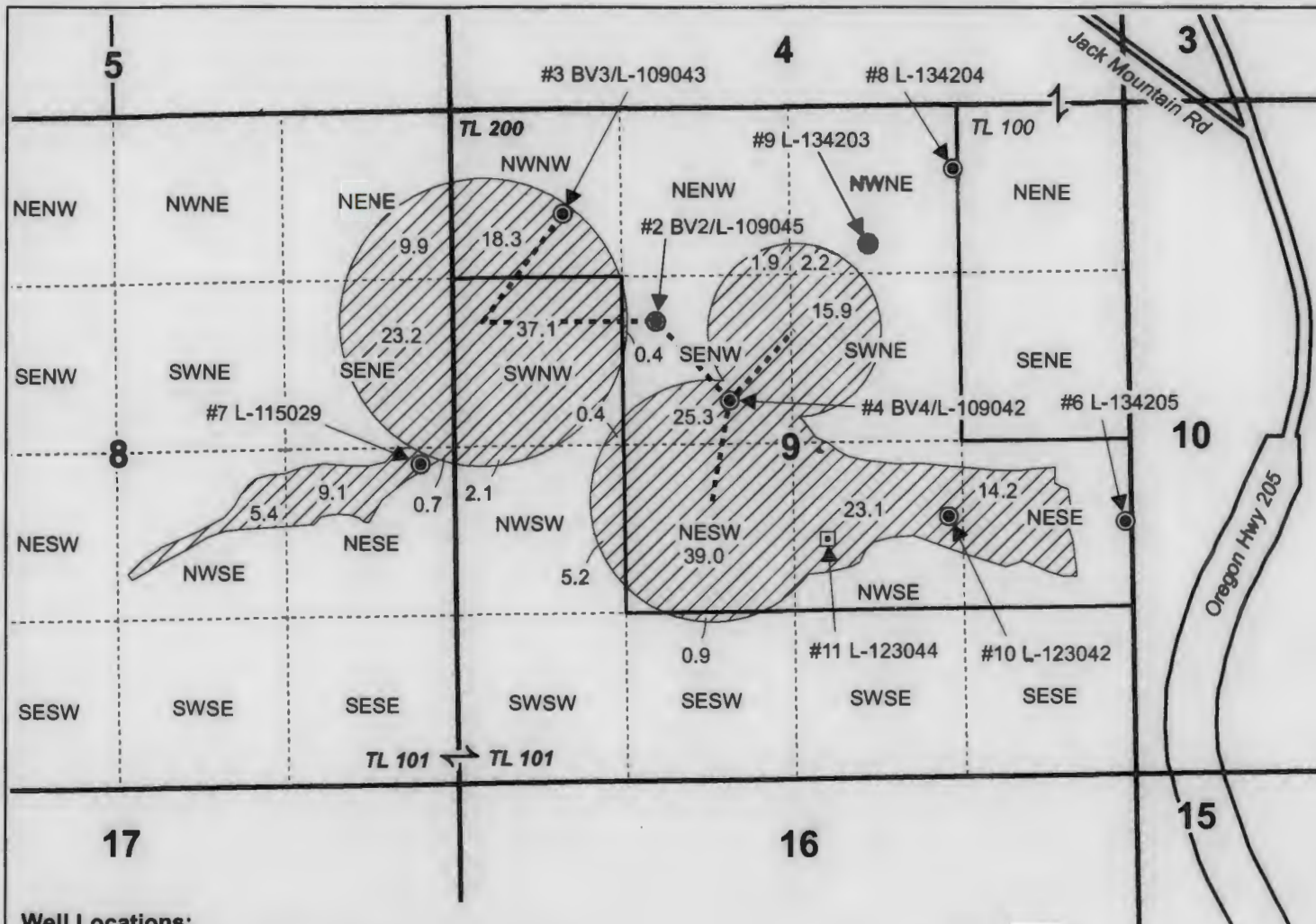









T29S R31E, WM, HARNEY COUNTY, OR



-  Observation Well
-  Well & Meter
-  Pipeline
-  POU IR
-  Section
-  Quarter Quarter
-  Tax Lot

Well Locations:

- #2 (BV2/L-109045): 1657' S, 1608' E of NW Cor Sec 9
- #3 (BV3/L-109043): 805' S, 891' E of NW Cor Sec 9
- #4 (BV4/L-109042): 2271' S, 2184' E of NW Cor Sec 9
- #6 (L-134205): 3320' S, 5280' E of NW Cor Sec 9
- #7 (L-115029): 2770' S, 230' W of NW Cor Sec 9
- #8 (L-134204): 460' S, 3930' E of NW Cor Sec 9
- #9 (L-134203): 1050' S, 3270' E of NW Cor Sec 9
- #10 (L-123042): 3180' S, 3900' E of NW Cor Sec 9
- #11 (Observation Well L-123044): 3360' S, 2960' E of NW Cor Sec 9

OW RD
 AUG 08 2022
 RECEIVED



RENEWAL DATE 12/31/2023



CLAIM OF BENEFICIAL USE MAP Otley Brothers Inc.

Ap G-18129/T-13644 Permit G-18856 Project #22014 Date: 7/7/2022

This map is not intended to provide legal dimensions or locations of property ownership lines.

WATER RIGHT SERVICES, LLC
 PO BOX 1830, BEND, OR 97709
 WWW.OREGONWATER.US CCB # 107121
 johnshort@usa.com 541-389-2837