


**WATER RIGHT TRANSFER AND CLAIM OF BENEFICIAL USE MAP**

TRANSFER T-12857  
SECTION 12, TOWNSHIP 17 SOUTH, RANGE 21 EAST,  
WILLAMETTE MERIDIAN, CROOK COUNTY, OREGON.  
SEPTEMBER, 2020

**DISCLAIMER:**  
THIS MAP IS NOT INTENDED TO PROVIDE  
LEGAL DIMENSIONS OR LOCATIONS OF  
PROPERTY OWNERSHIP LINES.

**COBU MAP # 1757**



RECEIVED

SEP 28 2020

OWRD

TAX LOT 100  
(MAP 17S21E)

NW-NW-S12

TAX LOT 900  
(MAP 17S21E)

NE-NW-S12

TAX LOT 1000  
(MAP 17S21E)

NW-NE-S12

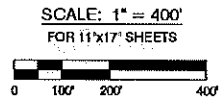
CROOKED RIVER HWY.

TAX LOT 700  
(MAP 17S21E)

POINT OF APPROPRIATION & METER LOCATION  
FOR IRRIGATED LANDS UNDER CERTIFICATE 55660,  
WELL LABEL L111979.  
LOCATED 1600 FEET SOUTH AND 2000 FEET EAST  
FROM NORTHWEST CORNER OF  
SECTION 12, T17S, R21E, W.M.  
LATITUDE: 44.1145150117  
LONGITUDE: -120.1575316033

CAMP CREEK

SE-NE-S12



SE-NE-S11

SW-NW-S12

SE-NW-S12

IRRIGATION PIPELINE

TAX LOT 700  
(MAP 17S21E)

SW-NE-S12

TAX LOT 1100  
(MAP 17S21E)

SECTION 12  
T17S, R21E

CAMP CREEK ROAD

NW-SE-S12

NE-SE-S12

NE-SE-S11

NW-SW-S12

19.0 ACRES

15.8 ACRES

NE-SW-S12

TAX LOT 1300  
(MAP 17S21E)

3.0 ACRES

2.2 ACRES

SE-SE-S11

SW-SW-S12

SE-SW-S12

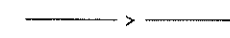
SW-SE-S12

TAX LOT 1300  
(MAP 17S21E)

LEGEND

XX ACRES

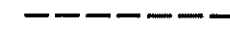
LANDS IRRIGATED FROM POA



CAMP CREEK



POINT OF APPROPRIATION



IRRIGATION PIPELINE



PLACE OF USE, TRANSFER T-12857  
40.0 ACRES (PRIORITY 08/16/1984)

DATE:	
REVISION:	
No.	Δ
DATE:	09/23/20
DRAWING STATUS:	COBU

**H.A. MCCOY**  
ENGINEERING & SURVEYING, LLC  
1110 NW Lake Park Drive, Suite 201, Medford, OR 97504  
PH: 541-925-7354 | hmc@hmc-survey.com

PROJECT: GLENN CORNER  
PROJECT LOCATION: CROOK COUNTY  
CLIENT: WAIBEL PROPERTIES, LLC

SHEET TITLE: COBU

JOB NO. 17-175  
DRAWN BY: JW  
DRAWING: WR1.0

FILE: Z:\VMS Eng\17-175 Client Center WR Transfer - Waibel\Planning\COBU\200923-17175-COBU.dwg 9/23/2020 4:29 PM - Owner