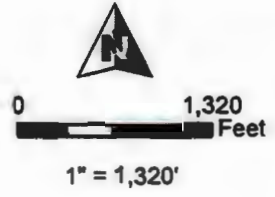
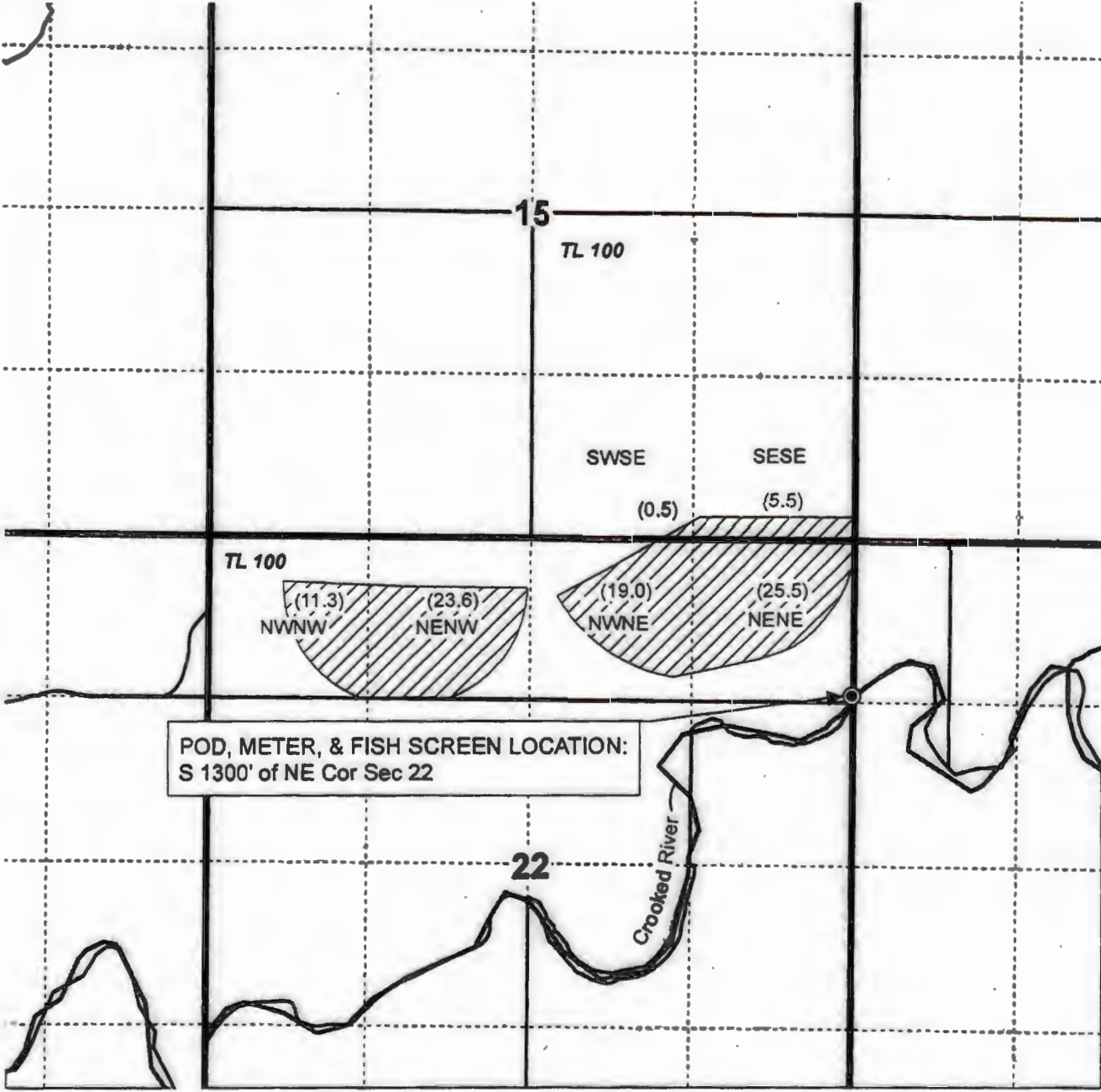




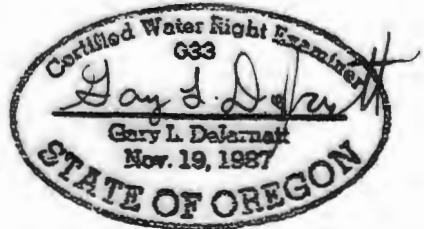


**T14S R14E, WM,
CROOK COUNTY, OR**



- ⊙ POD, Meter, & Fish Screen
-  POU (IS)
-  Section
-  Quarter Quarter
-  Tax Lot



RENEWAL DATE 12/31/2019

RECEIVED

DEC 26 2018

OWRD



**CLAIM OF BENEFICIAL USE MAP
Butler Ranch INC.**

T-10734

Project #18049

Date: 11/23/2018

This map is not intended to provide legal dimensions or locations of property ownership lines.

WATER RIGHT SERVICES, LLC
PO BOX 1830, BEND, OR 97709
WWW.OREGONWATER.US CCB # 197121
johnshort@usa.com 541-389-2837