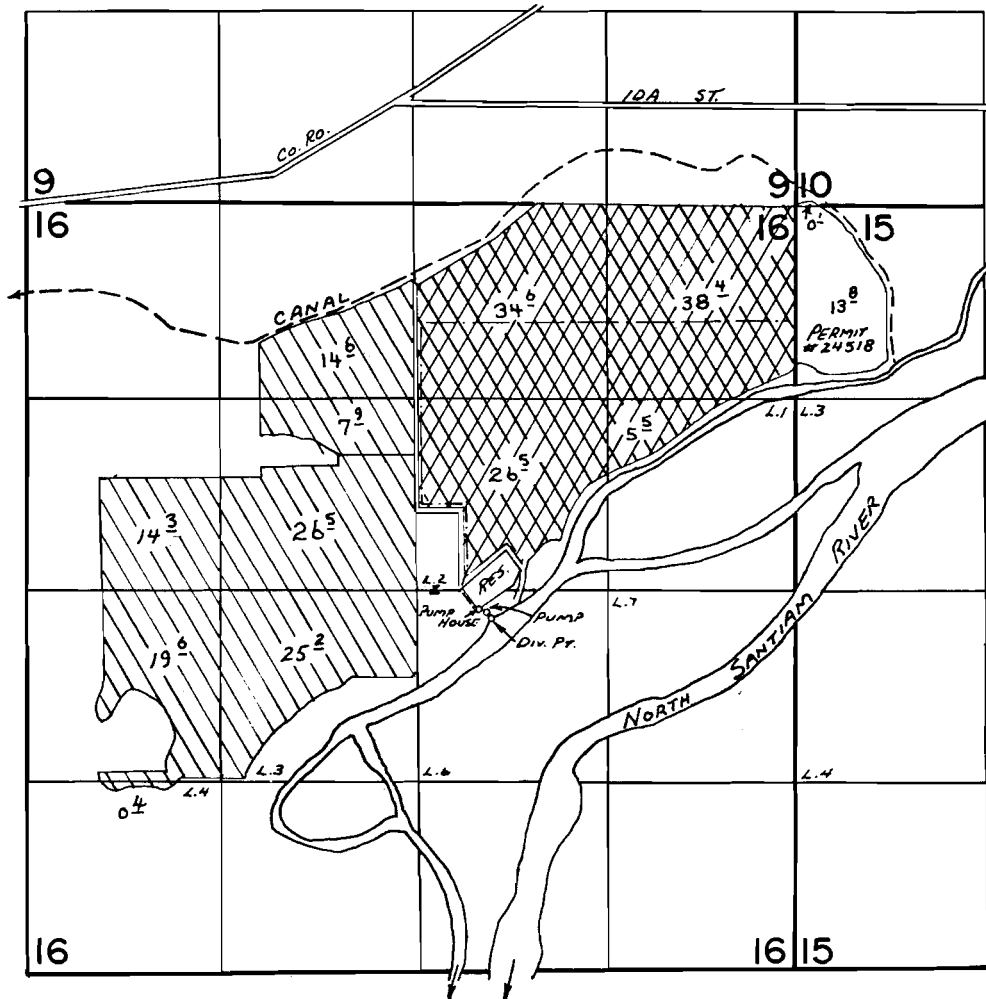


T.9S.,R.1W.,W.M.



P.O.D.: Reservoir - 120' S & 420' E; Stream - 190' S & 500' E both from C 1/4 corner Section 16 T9S R1W W.M.
 Detroit Reservoir

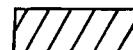
FINAL PROOF SURVEY

Unn. & Detroit Reservoirs



UNDER

North Santiam River



Application No. 52753 R:52838 Permit No. 38205 R:6170...
 IN NAME OF

STAYTON CANNING CO., COOP.

Surveyed June 9, 1976, by L. Toll

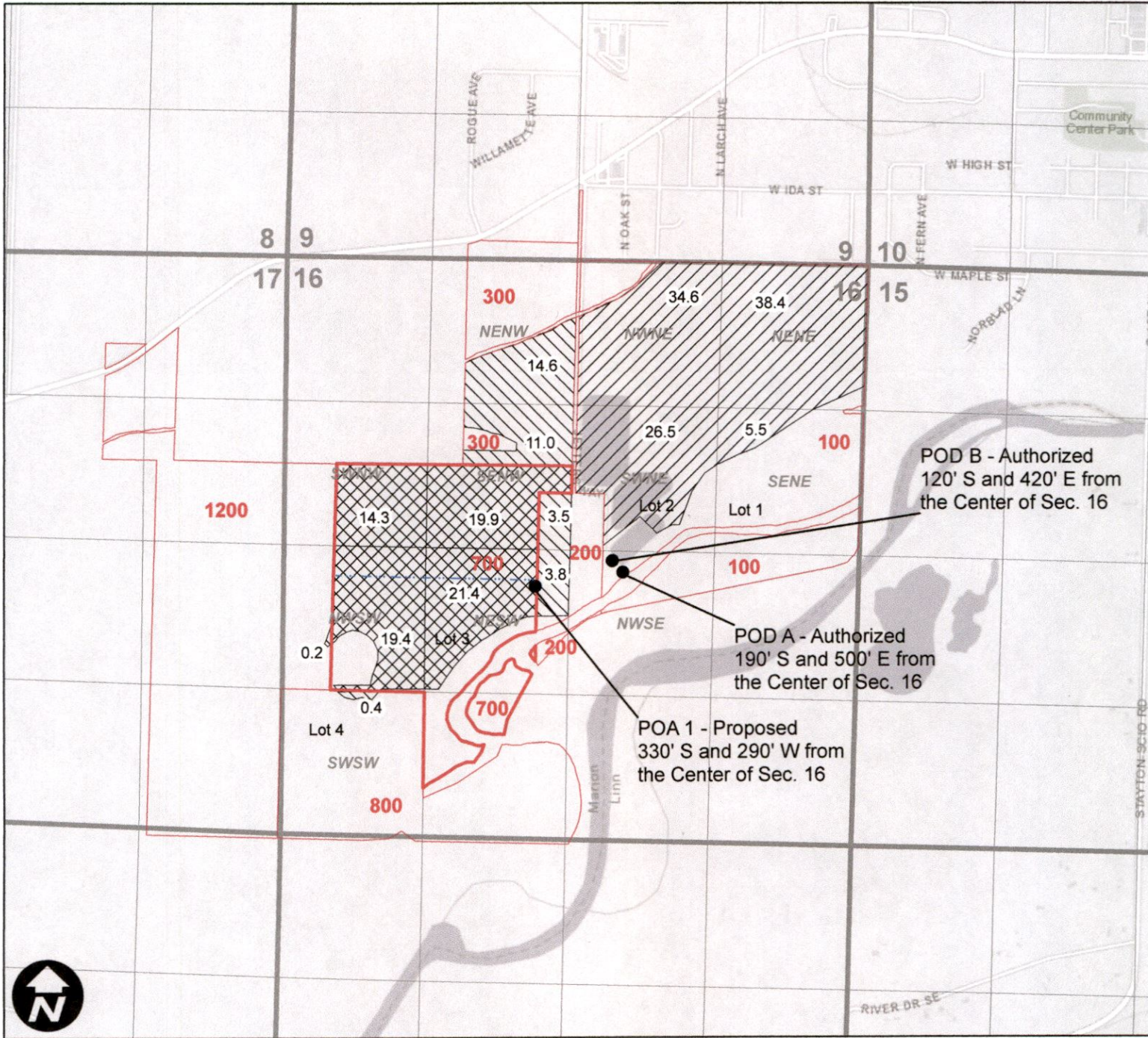
RECEIVED

MAY 10 2021

Transfer Application Fery - Certificate 45075

OWRD

Township 9S, Range 1W, W.M.



Legend

-  Cert. 45075 - SW to GW
-  Cert. 45075 (N Santiam R., Unnamed Res. & Detroit Res.) - No Change
-  Cert. 45075 (Unnamed Res. & Detroit Res.) - No Change
-  Mainline
-  Taxlot

0 660 1,320 2,640 Feet

13704 -



EXPIRES: 12/31/2022