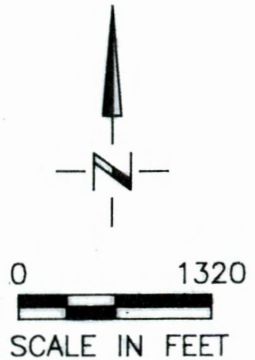
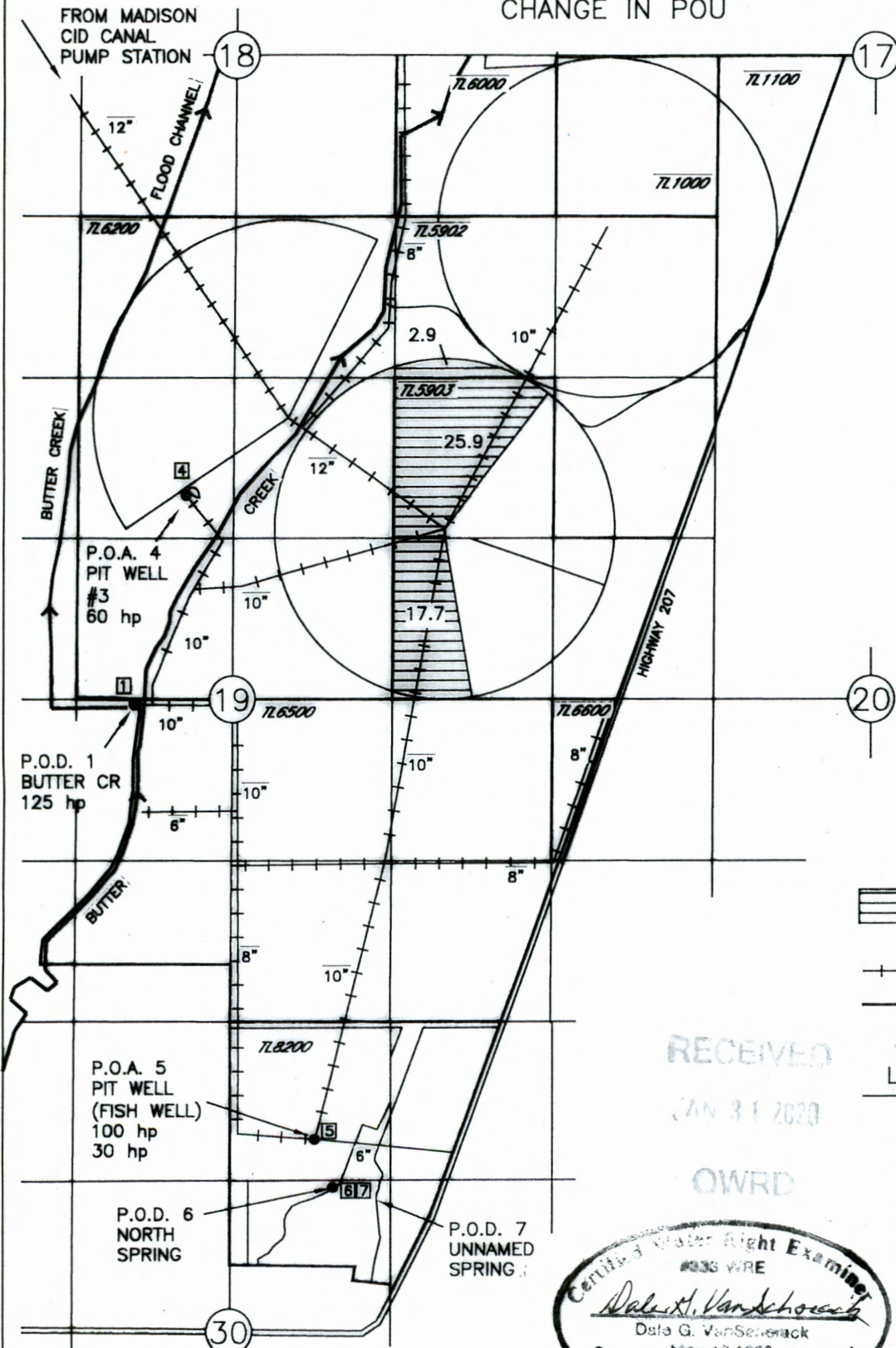





CLAIM OF BENEFICIAL MAP FOR TRANSFER T-10320 to CHANGE THE PLACE OF USE UNDER CERTs 25901, 32597, 28737, 80822, 80823, 60951, 35783, 60952, and to CHANGE THE POINTS OF APPROPRIATION AND PLACE OF USE UNDER CERT 35811 IN THE NAME OF SCOTT MADISON UMATILLA COUNTY, T3N R28E W.M.

SHEET 1 OF 9 - A PORTION OF ORIGINATING CERT 25901 PRIMARY IRR CHANGE IN POU



LEGEND

-  ORIGINATING CERT 25901 PRIMARY IRR 46.5 AC
-  BURIED PIPELINE
-  TAX LOT BOUNDARY


LOCATION OF POD

FIVE MILE CREEK  
 LOCATED AT  
 LAT 45.193916°  
 LONG -119.211586°  
 LAT AND LONG COORDINATES  
 TAKEN FROM A PHOTO  
 PROVIDED BY THE WATER  
 MASTER

RECEIVED

JAN 31 2020

OWRD



DGV Consulting, PLLC  
 PHONE (509) 627-8717  
 dalevconsulting@gmail.com  
 Date: Jan 15, 2020

NOTE:  
 THE PURPOSE OF THIS MAP IS TO IDENTIFY THE APPROXIMATE LOCATION OF THE WATER RIGHT. IT IS NOT INTENDED TO PROVIDE INFORMATION RELATIVE TO THE LOCATION OF PROPERTY OWNERSHIP BOUNDARY LINES.