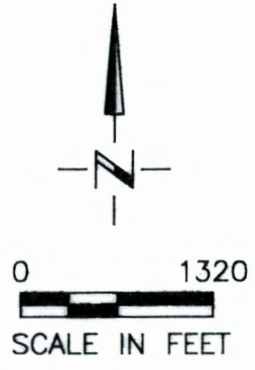
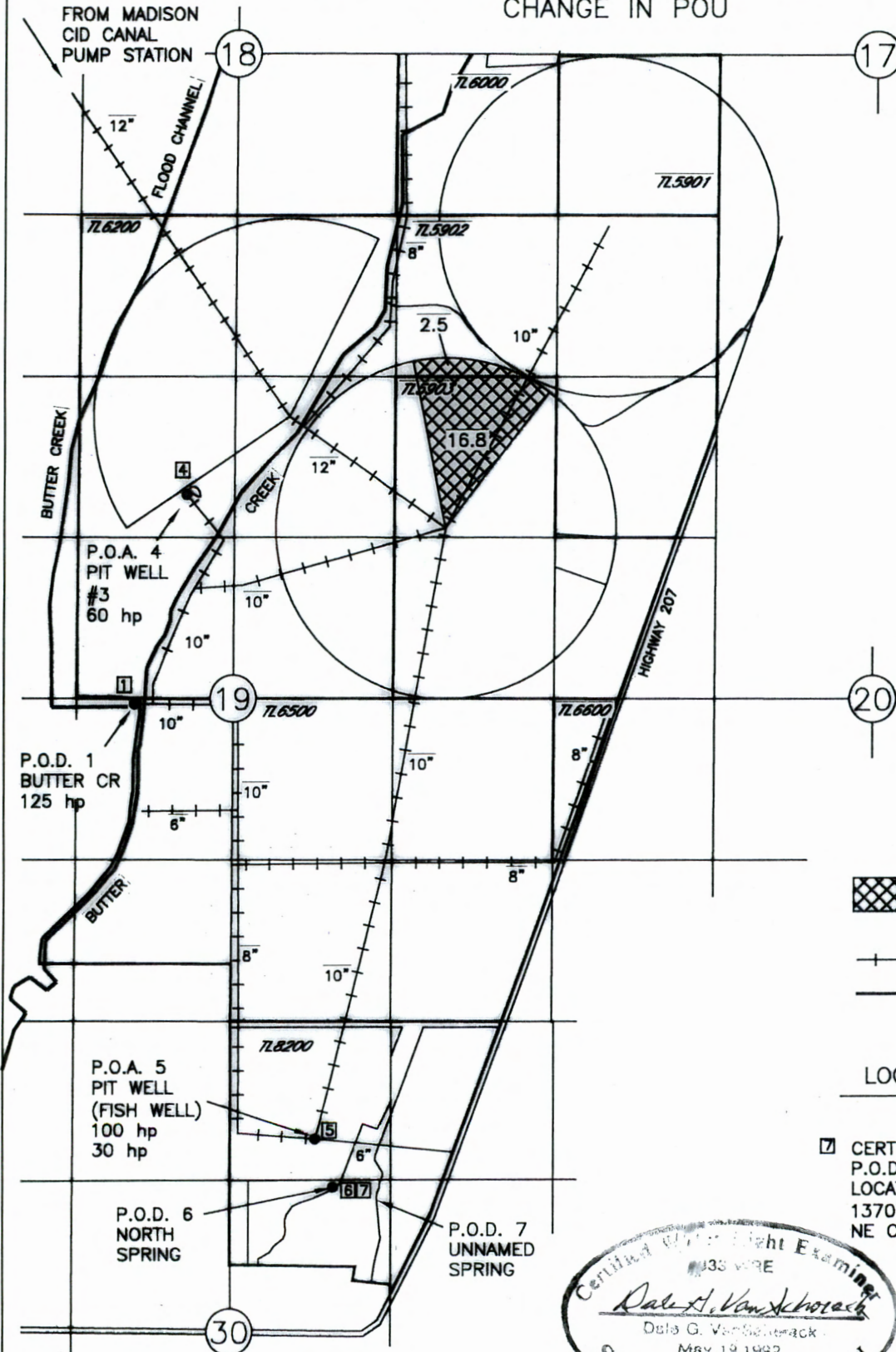





CLAIM OF BENEFICIAL MAP FOR TRANSFER T-10320 to CHANGE THE PLACE OF USE UNDER CERTs 25901, 32597, 28737, 80822, 80823, 60951, 35783, 60952, and to CHANGE THE POINTS OF APPROPRIATION AND PLACE OF USE UNDER CERT 35811 IN THE NAME OF SCOTT MADISON UMATILLA COUNTY, T3N R28E W.M.

SHEET 2 OF 9- A PORTION OF ORIGINATING CERT 32597 SUPP IRR CHANGE IN POU




RECEIVED
 JAN 31 2020
 OWRD

LEGEND

-  ORIGINATING CERT 32597 SUPP IRR 19.3 AC
-  BURIED PIPELINE
-  TAX LOT BOUNDARY

LOCATION OF POD

- CERT 32597 (PERMIT 26265)
 P.O.D. 7 UNNAMED SPRING
 LOCATED IN THE SW NE SEC 30
 1370'S AND 1800' W FROM THE
 NE COR SEC 30



Review 6/30/20

DGV Consulting, PLLC
 PHONE (509) 627-8717
 dalevconsulting@gmail.com
 Date: Jan 11, 2020

NOTE:
 THE PURPOSE OF THIS MAP IS TO IDENTIFY THE APPROXIMATE LOCATION OF THE WATER RIGHT. IT IS NOT INTENDED TO PROVIDE INFORMATION RELATIVE TO THE LOCATION OF PROPERTY OWNERSHIP BOUNDARY LINES.