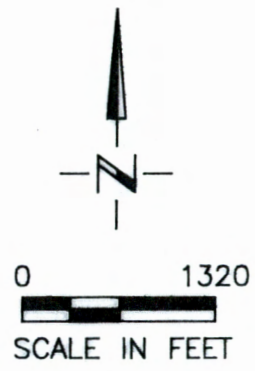
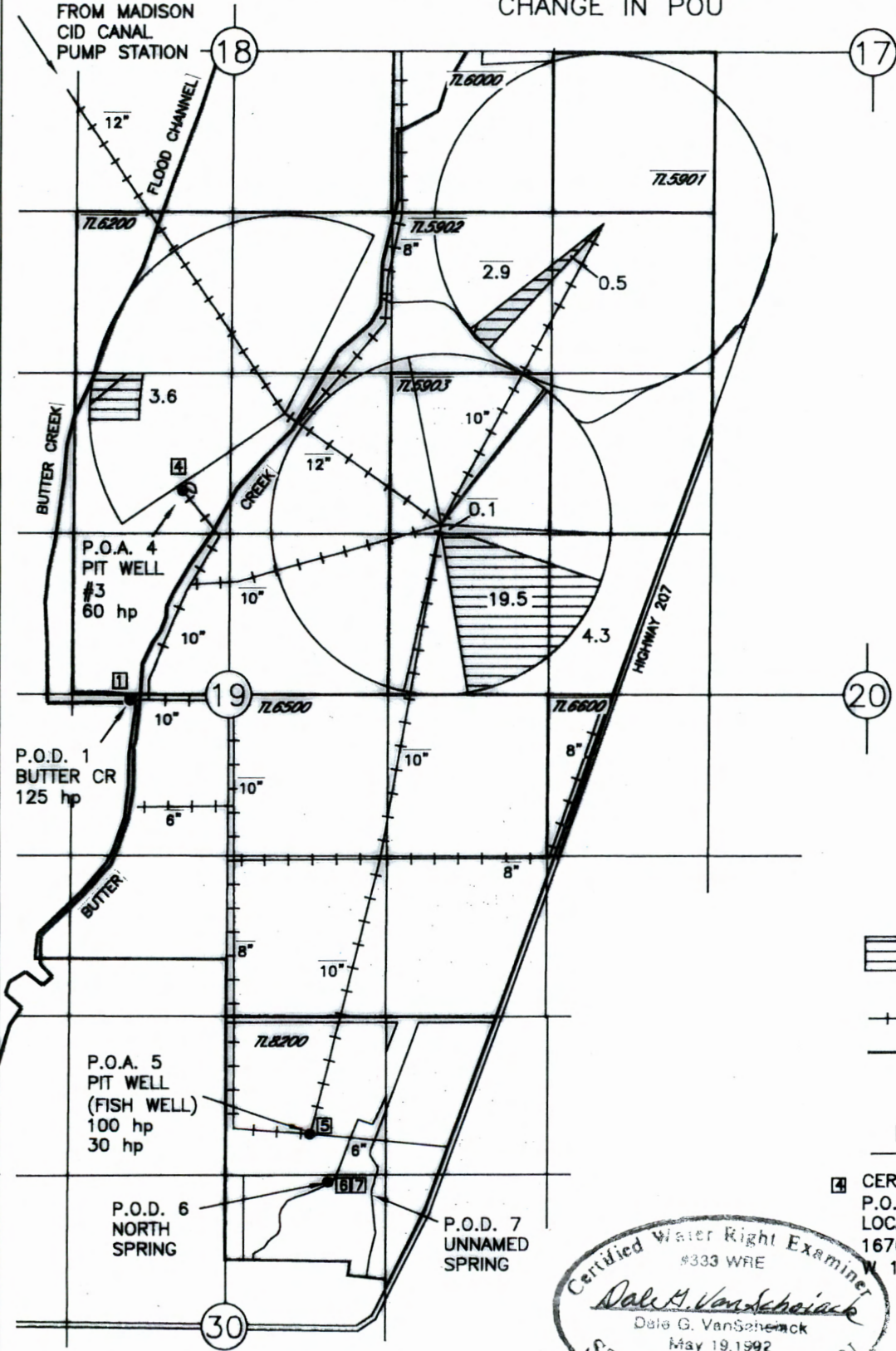





CLAIM OF BENEFICIAL MAP FOR TRANSFER T-10320 to CHANGE THE PLACE OF USE UNDER CERTs 25901, 32597, 28737, 80822, 80823, 60951, 35783, 60952, and to CHANGE THE POINTS OF APPROPRIATION AND PLACE OF USE UNDER CERT 35811 IN THE NAME OF SCOTT MADISON UMATILLA COUNTY, T3N R28E W.M.

SHEET 8 OF 9 - A PORTION OF ORIGINATING CERT 35783 SUPP IRR CHANGE IN POU




RECEIVED
 JAN 31 2020
 OWRD

LEGEND

-  ORIGINATING CERT 35783 SUPP IRR 30.9 AC
-  BURIED PIPELINE
-  TAX LOT BOUNDARY

LOCATION OF POD

- 4 CERT 35783 (PERMIT G-2597) P.O.A. 4 PIT WELL #3 LOCATED IN THE NE NW SEC 19 1670'N AND 2160'E FROM THE N 1/4 COR OF SECTION 19



Renews 6/30/20

DGV Consulting, PLLC
 PHONE (509) 627-8717
 dalevconsulting@gmail.com
 Date: Jan 11, 2020

NOTE: THE PURPOSE OF THIS MAP IS TO IDENTIFY THE APPROXIMATE LOCATION OF THE WATER RIGHT. IT IS NOT INTENDED TO PROVIDE INFORMATION RELATIVE TO THE LOCATION OF PROPERTY OWNERSHIP BOUNDARY LINES.