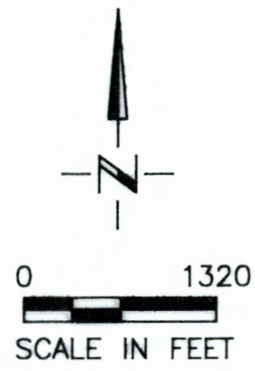
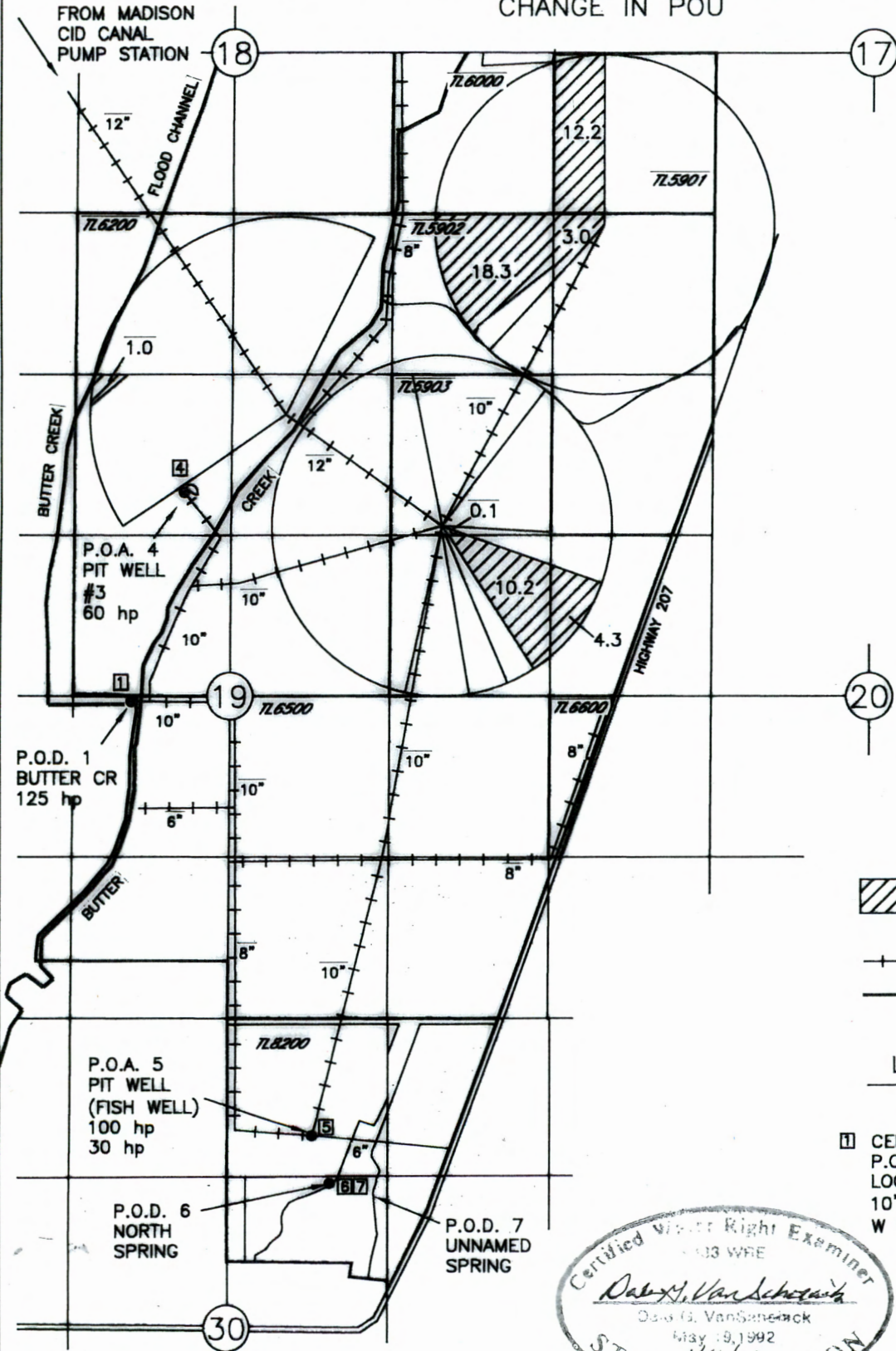





CLAIM OF BENEFICIAL MAP FOR TRANSFER T-10320 to CHANGE THE PLACE OF USE UNDER CERTs 25901, 32597, 28737, 80822, 80823, 60951, 35783, 60952, and to CHANGE THE POINTS OF APPROPRIATION AND PLACE OF USE UNDER CERT 35811 IN THE NAME OF SCOTT MADISON UMATILLA COUNTY, T3N R28E W.M.

SHEET 9 OF 9 - A PORTION OF ORIGINATING CERT 60952 PRIMARY IRR CHANGE IN POU





RECEIVED
 JAN 31 2020
 OWRD

LEGEND

-  ORIGINATING CERT 60952 PRIMARY IRR 49.1 AC
-  BURIED PIPELINE
-  TAX LOT BOUNDARY

LOCATION OF POD

-  CERT 60952 P.O.D. 1 BUTTER CR LOCATED IN THE NE SW SEC 19 10'S AND 1800'E FROM THE W 1/4 COR OF SECTION 19


 Certified Water Right Examiner
 Dale G. VanSchoeck
 State of Oregon
 May 19, 1992
 1/16/20
 Renews 6/30/20

NOTE:
 THE PURPOSE OF THIS MAP IS TO IDENTIFY THE APPROXIMATE LOCATION OF THE WATER RIGHT. IT IS NOT INTENDED TO PROVIDE INFORMATION RELATIVE TO THE LOCATION OF PROPERTY OWNERSHIP BOUNDARY LINES.

DGV Consulting, PLLC
 PHONE (509) 627-8717
 dalevconsulting@gmail.com
 Date: Jan 11, 2020