
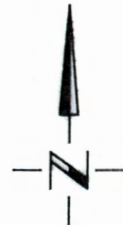
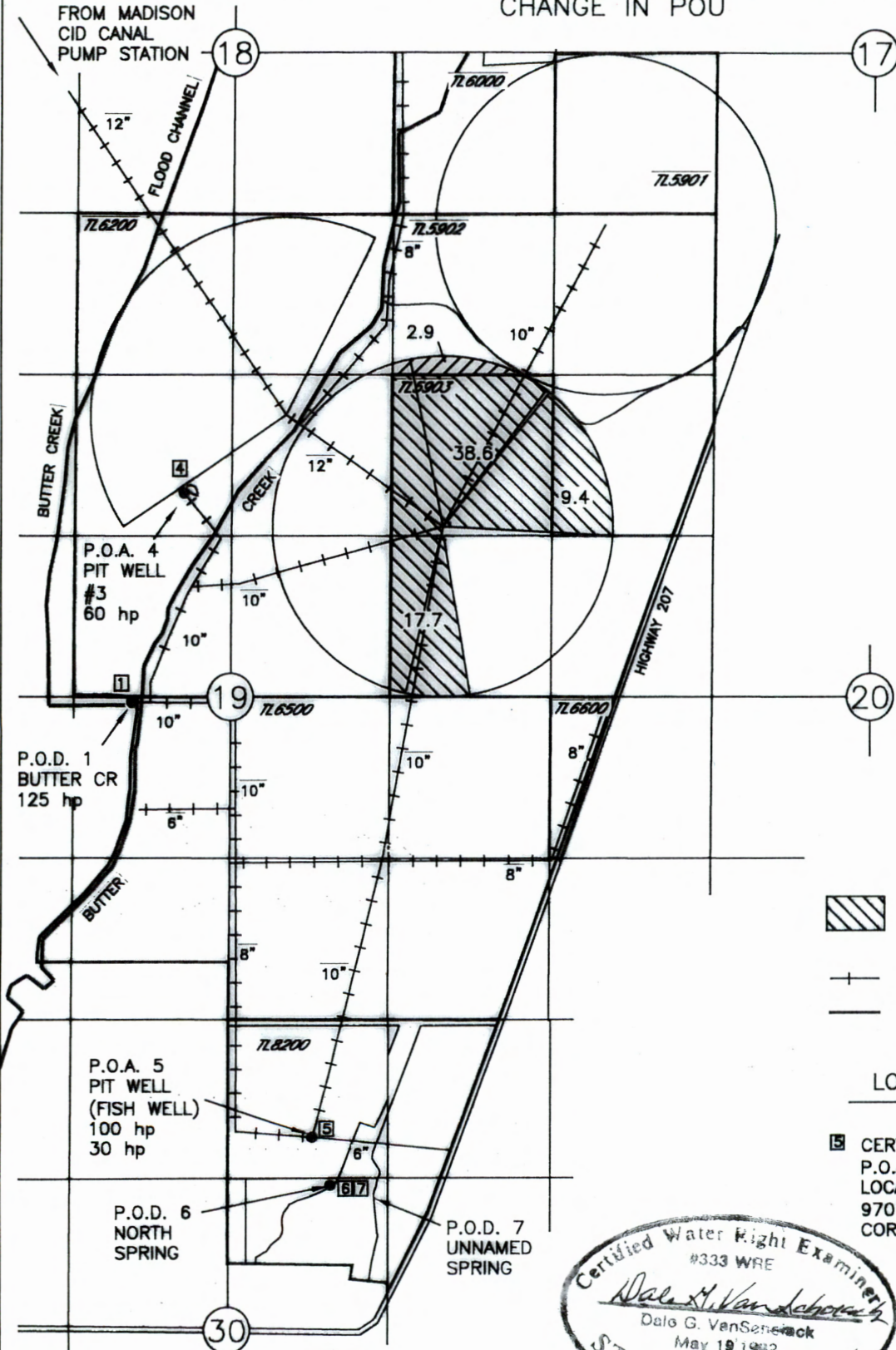





CLAIM OF BENEFICIAL MAP FOR TRANSFER T-10320 to CHANGE THE PLACE OF USE UNDER CERTs 25901, 32597, 28737, 80822, 80823, 60951, 35783, 60952, and to CHANGE THE POINTS OF APPROPRIATION AND PLACE OF USE UNDER CERT 35811 IN THE NAME OF SCOTT MADISON UMATILLA COUNTY, T3N R28E W.M.

SHEET 5 OF 9 - A PORTION OF ORIGINATING CERT 80823 SUPP IRR CHANGE IN POU





RECEIVED
JAN 31 2020
OWRD

LEGEND

-  ORIGINATING CERT 80823 SUPP IRR 68.6 AC
-  BURIED PIPELINE
-  TAX LOT BOUNDARY

LOCATION OF POD

-  CERT 80822 (PERMIT 7207) P.O.A. 5 PIT WELL (FISH WELL) LOCATED IN THE NW NE SEC 30 970'S AND 1950'W FROM THE NE COR OF SECTION 30



Renews 6/30/20

DGV Consulting, PLLC
PHONE (509) 627-8717
dalevconsulting@gmail.com
Date: Jan 11, 2020

NOTE:
THE PURPOSE OF THIS MAP IS TO IDENTIFY THE APPROXIMATE LOCATION OF THE WATER RIGHT. IT IS NOT INTENDED TO PROVIDE INFORMATION RELATIVE TO THE LOCATION OF PROPERTY OWNERSHIP BOUNDARY LINES.