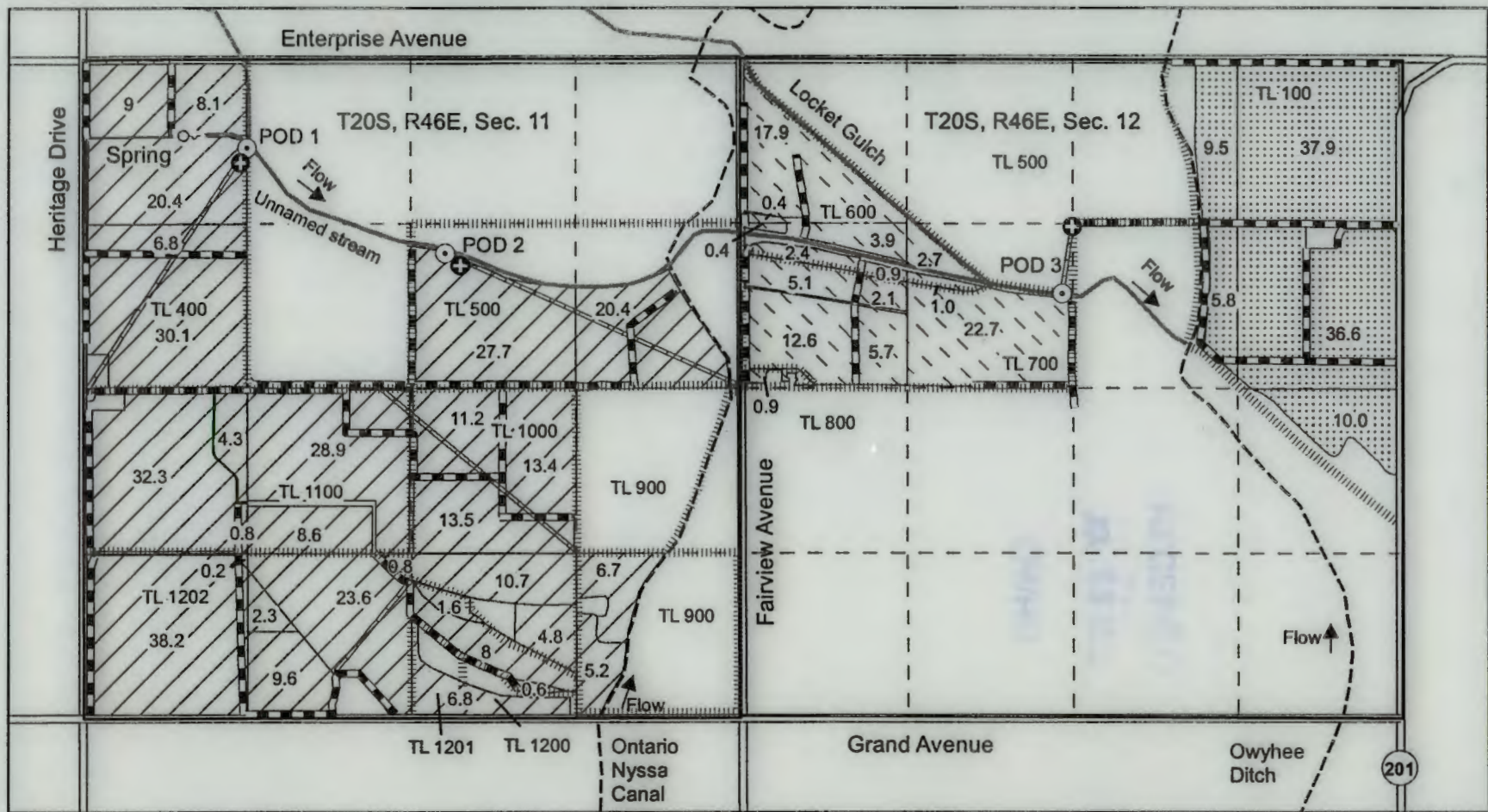
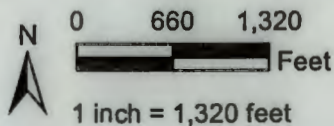


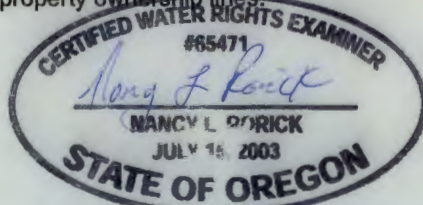
T20S, R46E, Sections 11 and 12, W.M.



- ⊕ Meter
- ⊙ Spring
- ⊙ POD
- ▬ Irrigation Ditch
- ▬ Pipe line
- - - Quarter Quarter
- ▬ Section Line
- ▬ Canal
- ▬ Road
- ▬ Stream
- ▬ Tax Lot Lines
- Permit S55195
- ▨ Irrigate with POD 1
- ▧ Irrigate with POD 2
- ▩ Irrigate with POD 3



This map is not intended to provide legal dimensions or locations of property ownership lines.



Expires 12/31/2022

POD 1 (unnamed spring) is located in T20S, R46E, NW NW Section 11, 1310 feet east and 710 feet south from the NW corner of section 11.

POD 2 (unnamed stream) is located in T20S, R46E, SW NE Section 11, 1490 feet south and 140 feet east from the N ¼ corner of section 11.

POD 3 (Locket Gulch) is located in T20S, R46E, SE NW Section 12, 1880 feet south and 2550 feet east from the NW corner of section 12.

Final Proof Map
 Application S88126 and Permit S55195
 Tax lots 400, 500, 900, 1000, 1100, 1200, 1201, 1202 in Section 11
 Tax lots 100, 600, 700, 800 in Section 12
 James Farmer, Charles Warren Farmer, Margaret M. Farmer
 Map prepared by Nancy Rorick Consulting