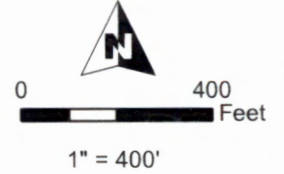



**T30S R15W, WM,  
COOS  
COUNTY, OR**

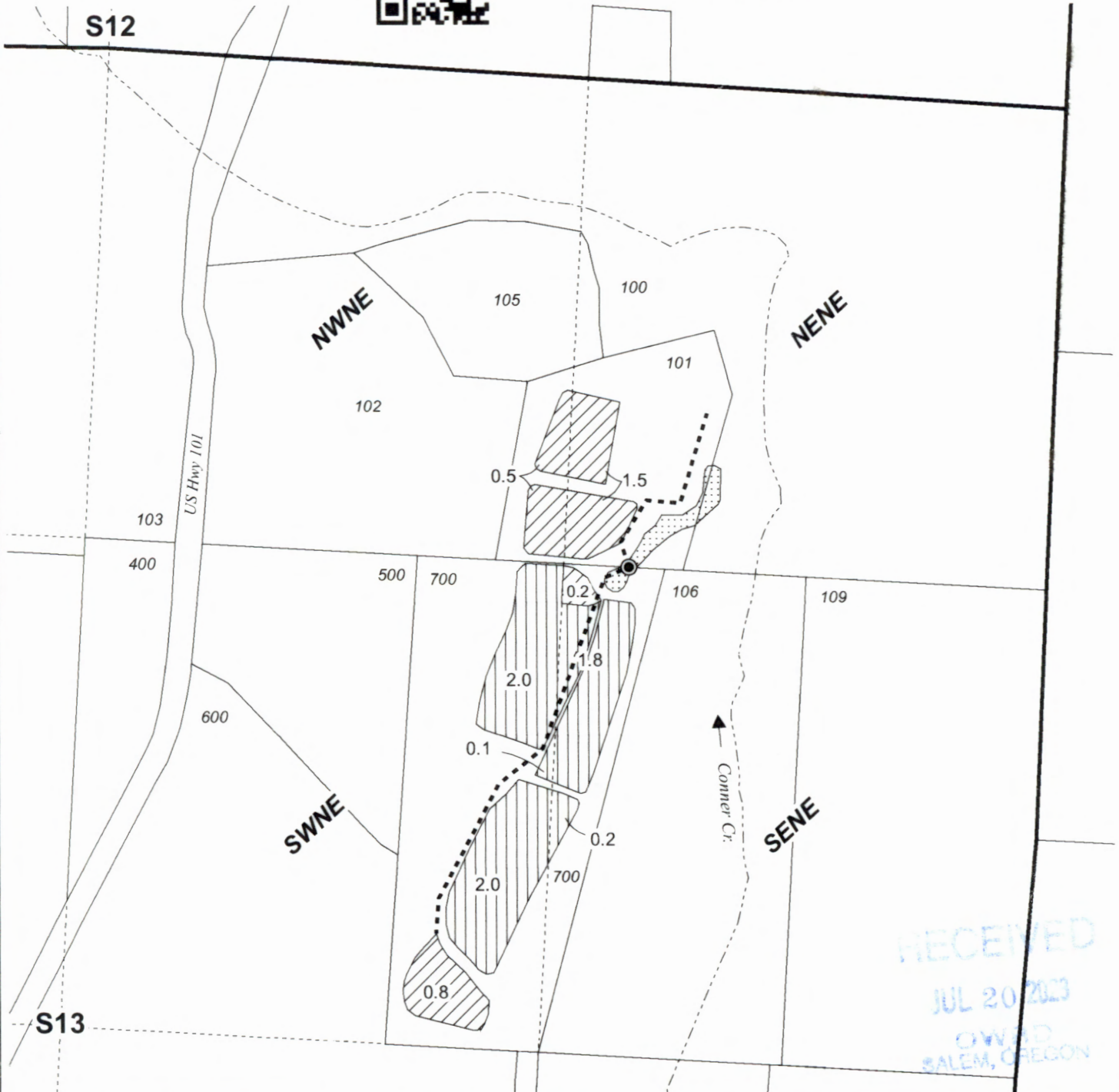
- POA      ▨ POU Supp. CI 6/22/1981 Priority; Supp. FH & TC 9/29/1980 Priority
- Creek      ▩ POU Supp. CI, FH, & TC 9/29/1980 Priority
- ..... Pipeline      — Section
- ☉ Sump      - - - - - Quarter Quarter
- Tax Lot



POA Location:  
1320' S, 1180' W of NE Cor Sec 13



RENEWAL DATE 12/31/2023



RECEIVED  
JUL 20 2023  
OWAD  
SALEM, OREGON

**CLAIM OF BENEFICIAL USE MAP**

Project #23010      **Roderick Fraser**  
Date: 4/17/2023      Ap G-9958 / Permit G-9334

This map is not intended to provide legal dimensions or locations of property ownership lines.

**WATER RIGHT SERVICES, LLC**

PO BOX 1830, BEND, OR 97709  
**WWW.OREGONWATER.US    CCB # 197121**  
johnshort@usa.com    541-389-2837