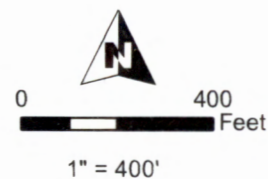
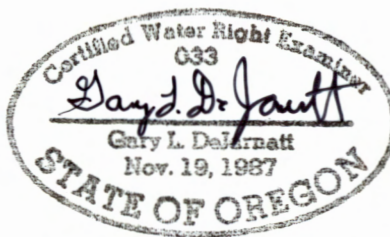


**T29S R15W, WM,
COOS COUNTY, OR**

- POD
- Stream
- Pipeline
- ▨ POU IR
- Section
- Quarter Quarter
- Tax Lot

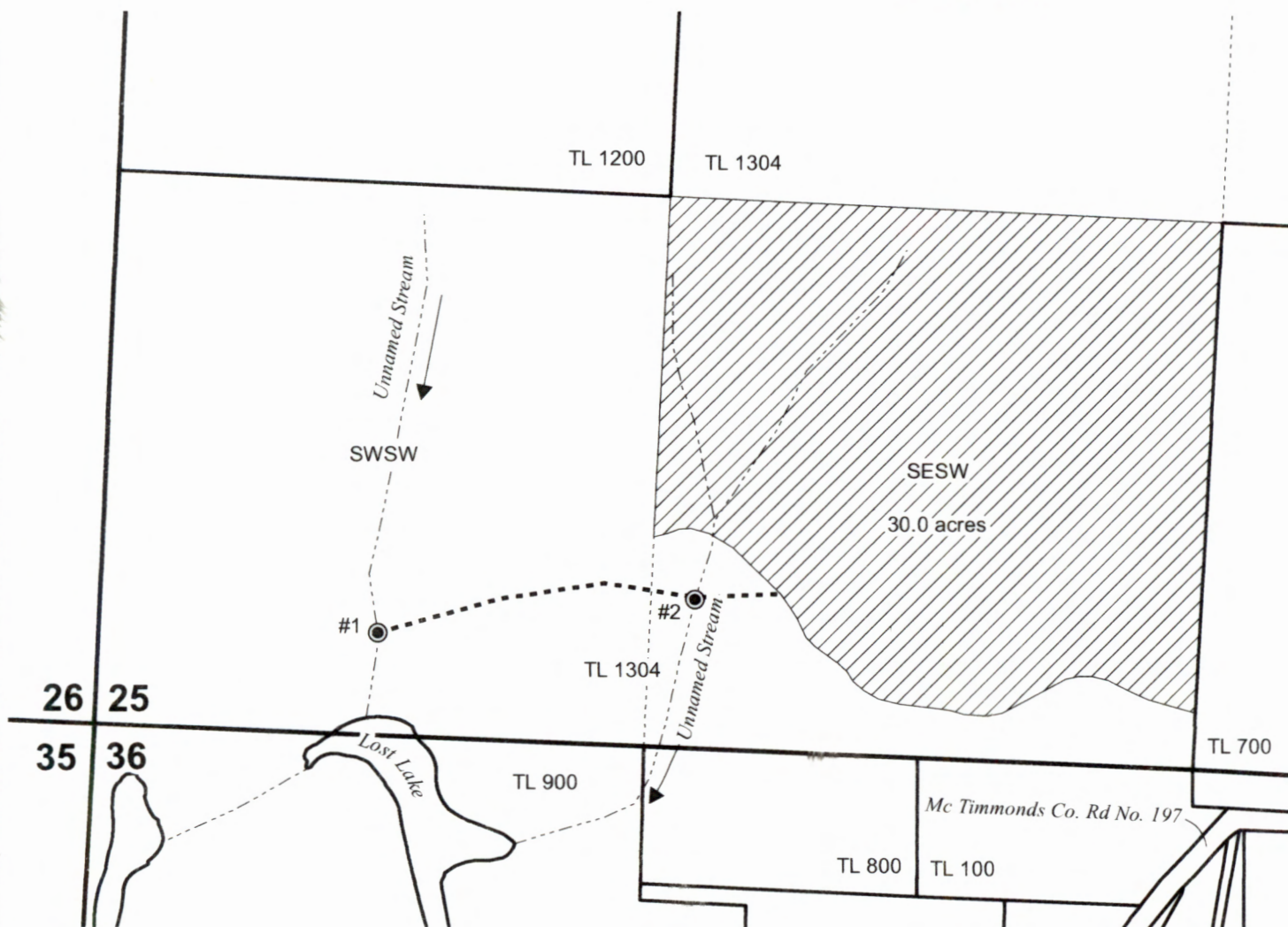


RENEWAL DATE 12/31/2023



POD Locations:
 #1: 320' N, 1910' W of S 1/4 Cor Sec 25
 #2: 400' N, 1170' W of S 1/4 Cor Sec 25

JUN 20 2023



Date: 5/7/2023

**CLAIM OF BENEFICIAL USE MAP
Roderick Fraser**

Permit S-42563 9/27/1977 Priority Project #23008

This map is not intended to provide legal dimensions or locations of property ownership lines.

WATER RIGHT SERVICES, LLC
 PO BOX 1830, BEND, OR 97709
WWW.OREGONWATER.US CCB # 197121
 johnshort@usa.com 541-389-2837