










Claim of Beneficial Use

Permit R-11928, Application R-71646

A Water Right held by Hillsboro Landfill Inc.
Washington County



LEGEND

-  Point of Diversion
-  Place of Use
-  Conveyance Pipeline
-  Streams
-  Tax Lots
-  Roads
-  Sections
-  QQ
-  Donation Land Claim

POD Location Description


Inlet POD
Located 905 feet South and 763 feet East from NE corner of Section 7, Township 1 South, Range 2 West, W.M.

Center of Reservoir
Located 1880 feet South and 350 feet West from NE corner of Section 7, Township 1 South, Range 2 West, W.M.

RECEIVED

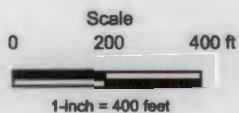
OCT 27 2023

OWRD



RENEWS: 12-31-2024

CWRE Seal and Signature



Date: 10/7/2023
Data Sources: BLM, OWRD, USGS, Metro.
Disclaimer: This map is not intended to provide legal dimensions or locations of property ownership lines.

