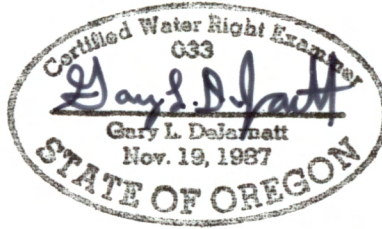
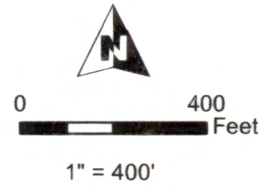


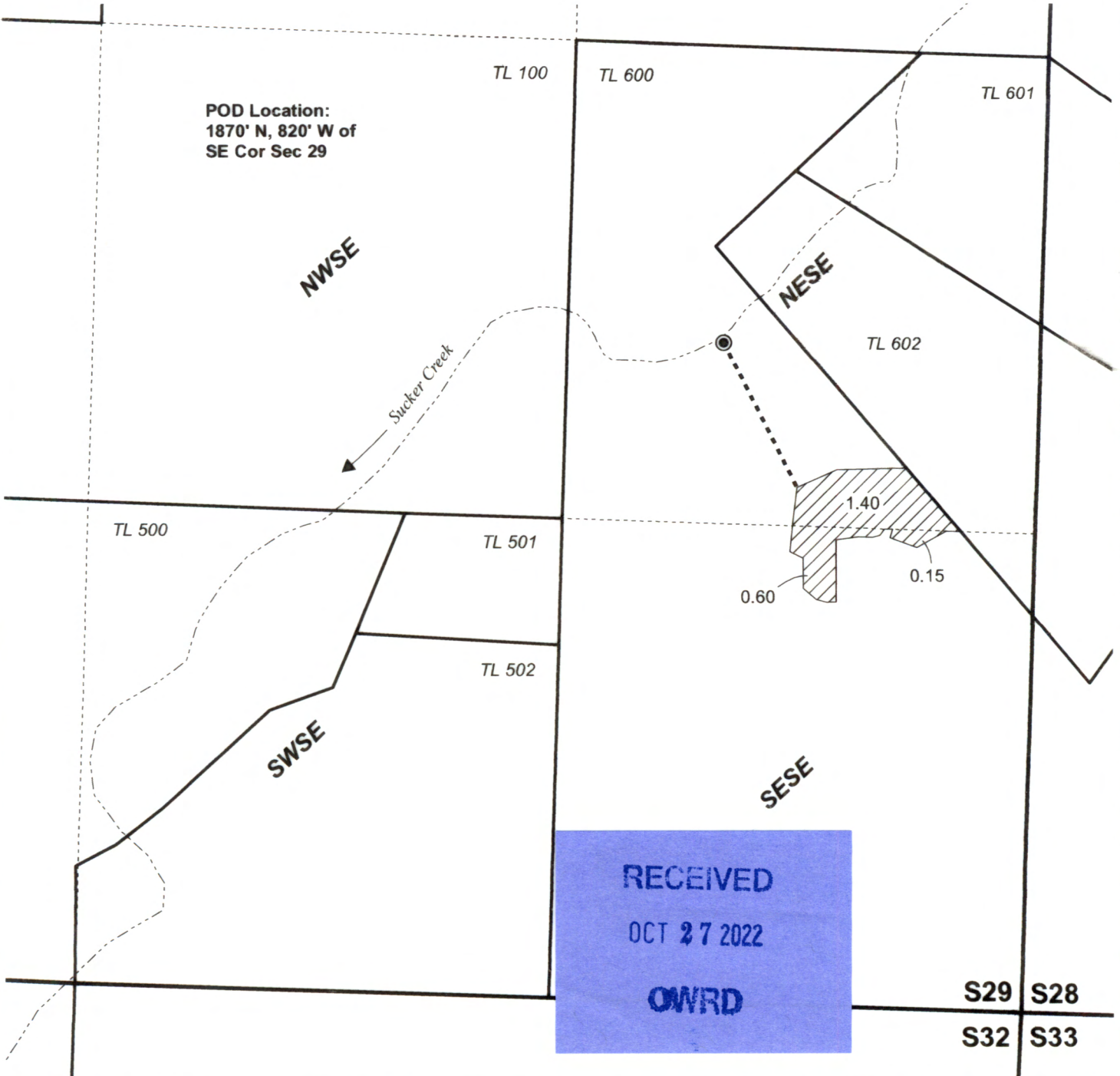
**T39S R7W, WM,
JOSEPHINE COUNTY, OR**



RENEWAL DATE 12/31/2023



- POD, Meter, & Fish Screen
- Creek
- Pipeline
- ▨ POU IR
- Section
- Quarter Quarter
- Tax Lot



**CLAIM OF BENEFICIAL USE MAP
Jacob Felten**

Date: 9/15/2022 T-8471 Project #22051

This map is not intended to provide legal dimensions or locations of property ownership lines.

WATER RIGHT SERVICES, LLC

PO BOX 1830, BEND, OR 97709
 WWW.OREGONWATER.US CCB # 197121
 johnshort@usa.com 541-389-2837