


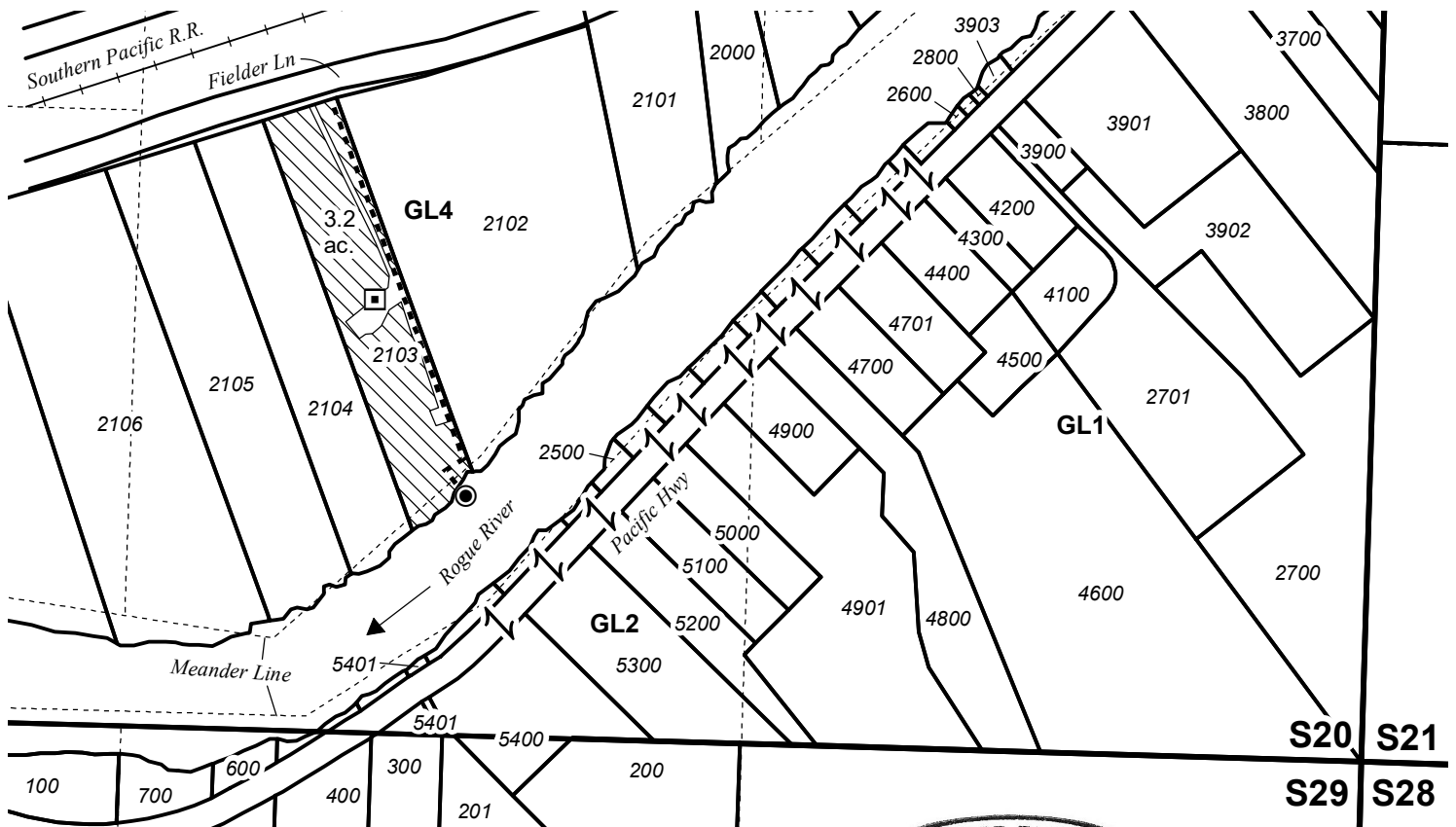
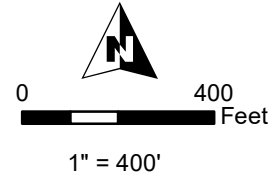


T36S R4W, WM, JACKSON COUNTY, OR

- Point of Diversion & Fish Screen
- ▣ Meter
- Pipeline
- +— Railroad
-  POU IR Permit S-54908 8/18/2014 Priority
-  Section
- Quarter Quarter
-  Tax Lot



POD (Re-Diversion) Location:
570' N, 1920' W of SE Cor Sec 20



RENEWAL DATE 12/31/2024

<p>CLAIM OF BENEFICIAL USE MAP Project #23029 Robert Shepherd Date: 2/29/2024 Ap S-88003 / Permit S-54908</p>	<p>This map is not intended to provide legal dimensions or locations of property ownership lines.</p>	<p>WATER RIGHT SERVICES, LLC PO BOX 1830, BEND, OR 97709 WWW.OREGONWATER.US CCB # 197121 johnshort@usa.com 541-389-2837</p>
--	---	---