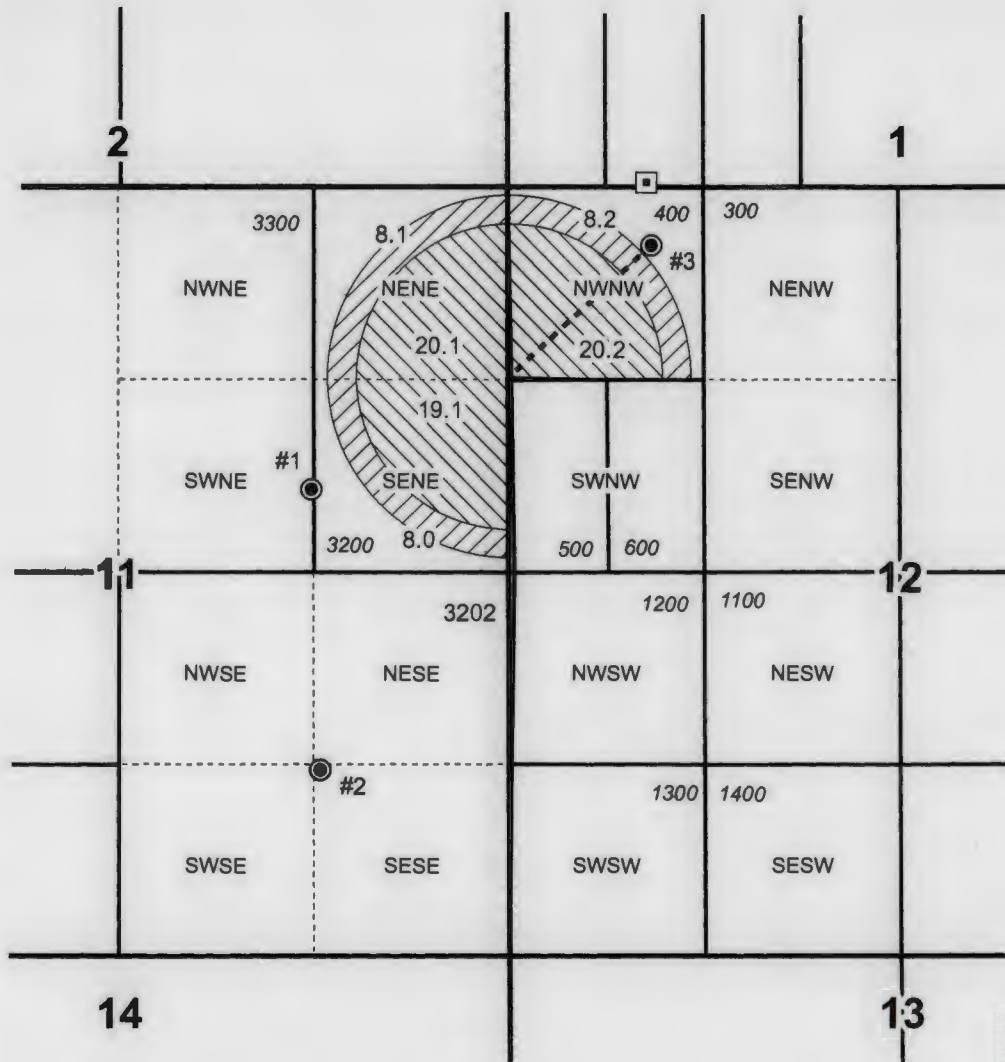



T24S R32E, WM,
HARNEY COUNTY, OR




- Well
- Well #3 Meter
- Pipeline
- ▭ Section
- Quarter Quarter
- ▭ Tax Lot
- ▨ POU IR 4/1/1991 Priority
- ▩ POU IR 11/5/2004 Priority

Well Location:

- Well #1 (HARN 916): 3218' N, 1381' W of SE Cor Sec 11
- Well #2 (HARN 1980): 1301' N, 1329' W of SE Cor Sec 11
- Well #3 (HARN 52544/L-94005) 380' S, 990' E of NW Cor Sec 12

RECEIVED
DEC 07 2023
OWRD



RENEWAL DATE 12/31/2023

**CLAIM OF BENEFICIAL USE MAP
STALCUP RANCH**

This map is not intended
to provide legal dimensions
or locations of property
ownership lines.

WATER RIGHT SERVICES, LLC

PO BOX 1830, BEND, OR 97709

WWW.OREGONWATER.US 541-389-2837

johnshort@usa.com

CCB # 197121