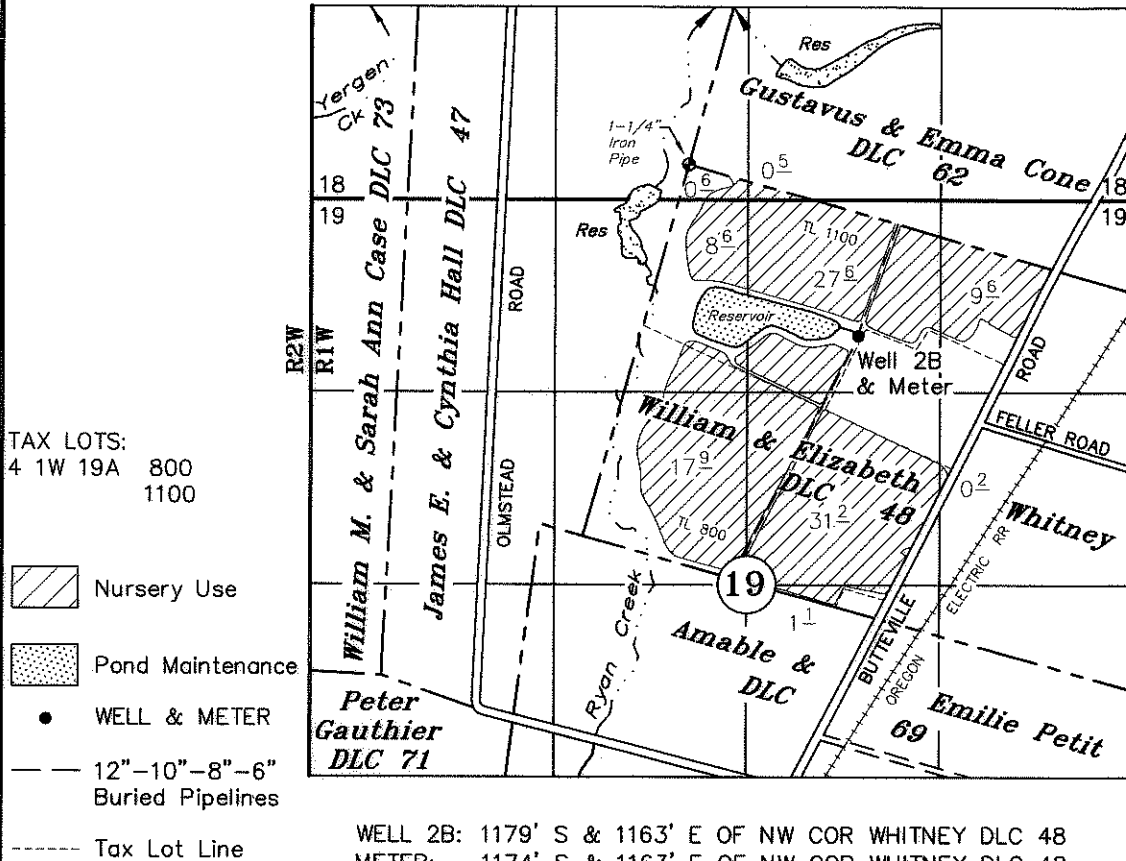


T4S, R1W, WM
MARION COUNTY



CLAIM OF BENEFICIAL USE

UNDER


Application No. G-15856 Permit No. G-16976 Permit Amendment T-11407

Spada Family GST-Feller-Nyquist Farm, LLC

&

Spada Family GST-Feller Farm, LLC

JULY 15, 2022
 rev: May 9, 2024
 SCALE: 1" = 1320'



NOTE: This map is for the purpose of identifying the location of water rights and has no intent to dimension or locate property ownership lines.

Renews: December 31, 2025

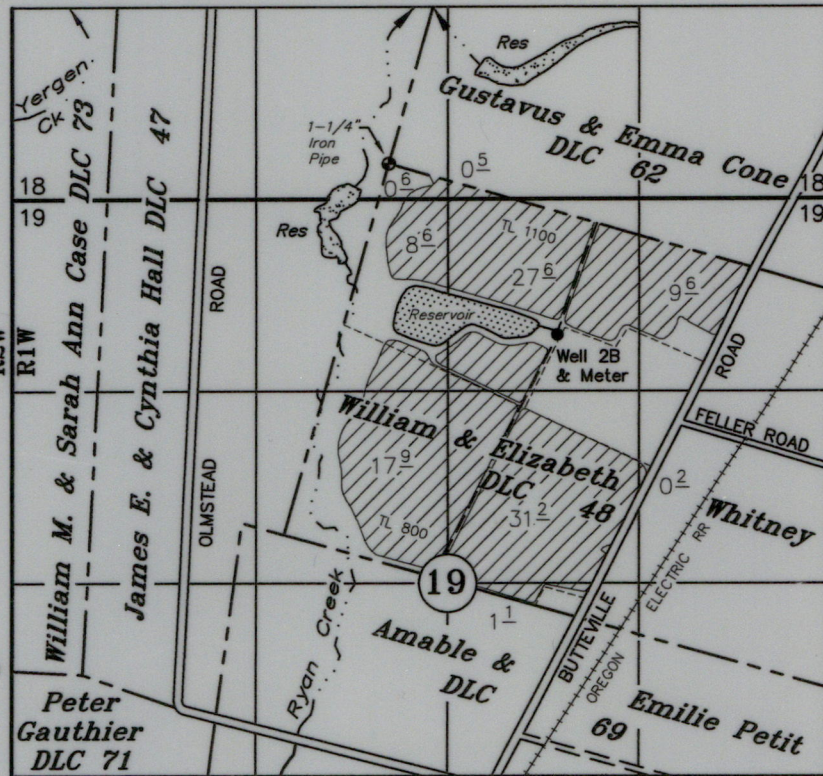
RECEIVED

SEP 30 2022






OWRD

T4S, R1W, WM

MARION COUNTY



TAX LOTS:
 4 1W 19A 800
 1100

-  Nursery Use
-  Pond Maintenance
-  WELL & METER
-  12"-10"-8"-6" Buried Pipelines
-  Tax Lot Line

WELL 2B: 1179' S & 1163' E OF NW COR WHITNEY DLC 48
 METER: 1174' S & 1163' E OF NW COR WHITNEY DLC 48


CLAIM OF BENEFICIAL USE

UNDER

Application No. G-15826 Permit No. G-16976 Permit Amendment T-11407

Arthur & Mary B. Spada-Feller Farm, LLC
 &
Arthur Mary B. Spada-Feller-Nyquist Farm, LLC

JULY 15, 2022
 SCALE: 1" = 1320'



NOTE: This map is for the purpose of identifying the location of water rights and has no intent to dimension or locate property ownership lines.

Renews: December 31, 2023