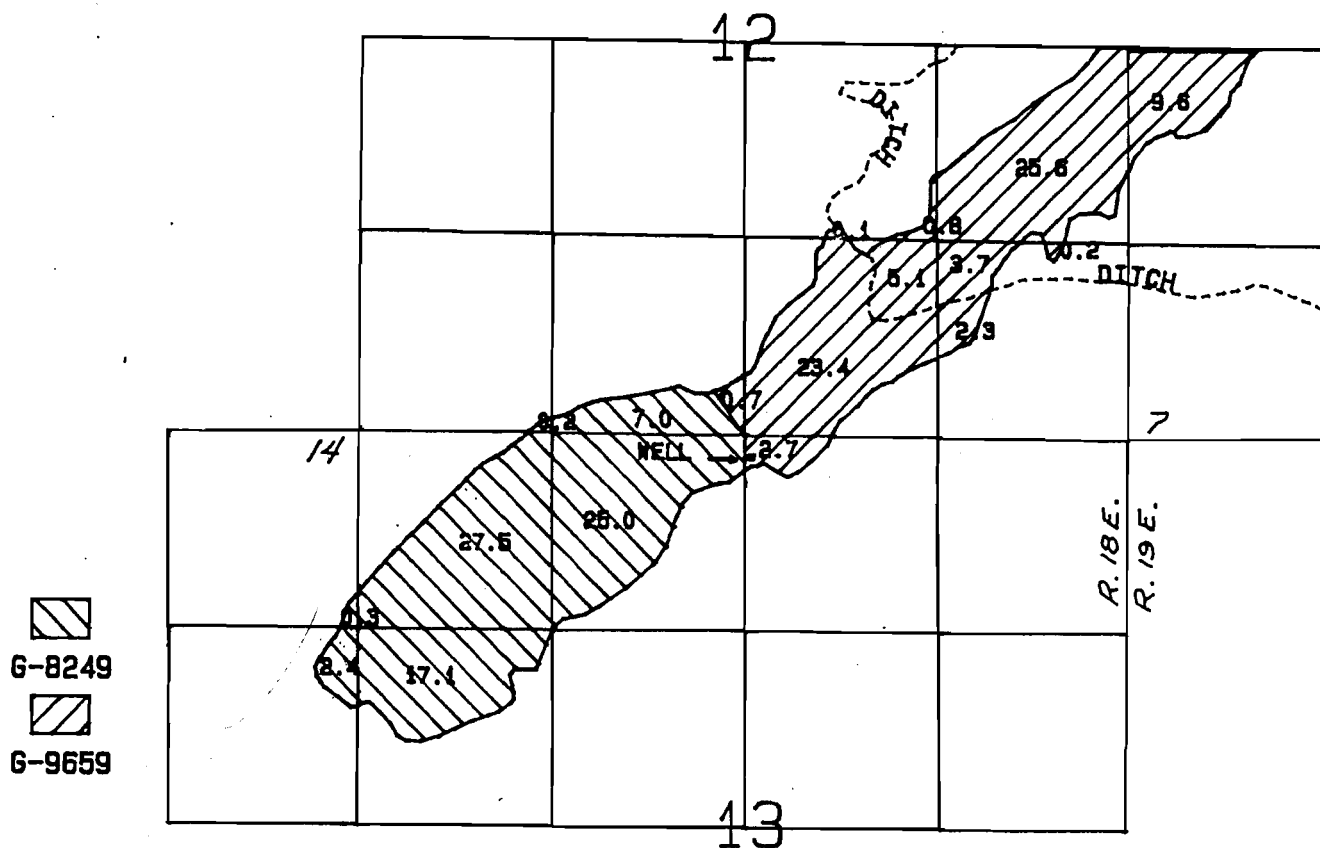


T.41 S., R.18 & 19 E., W.M



WELL LOCATED 150 FT. S. AND 50 FT. E. FROM S. 1/4. COR. SEC 12

FINAL PROOF SURVEY

UNDER

APPLICATION NO. 6-8782 PERMIT NO. 6-8249  
6-10409 6-9659

IN NAME OF

DEPT. VETERANS AFFAIRS

SCALE: 1 IN. = 1320 FT.

Surveyed Oct. 18, 1987 By B.S. JAMES

Photo: 379-87D DLM

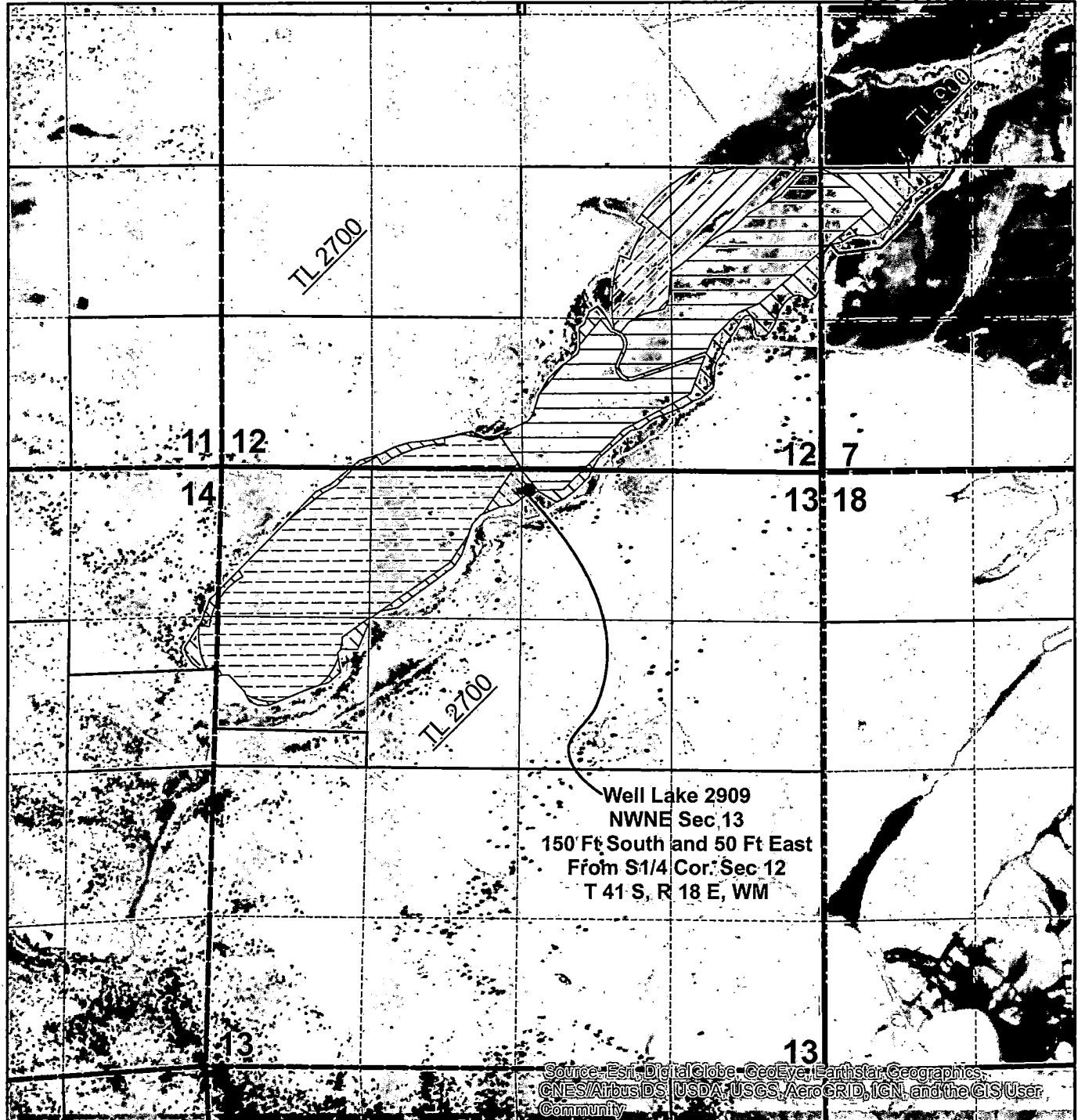
# Michael J Plechaty & Joyce Y Plechaty Revocable Trust

## Proof of Use Map

Certificates 58072 & 58074

T 41 S, R 18 & 19 E

Sec 7, 12, 13 & 14



### Legend

- C 58072 No Change 71.68 ac
- C 58072 From 7.82 ac
- C 58072 To 7.82 ac
- C 58074 No Change 59.23 ac
- C 58074 From 14.97 ac
- C 58074 To 14.97 ac

● Well

N

1 inch = 1,320 feet

Note: This map is not intended to provide legal dimensions or locations of property ownership lines.

RECEIVED

OCT 26 2021

12856

RECEIVED

OCT 12 2021

OWRD

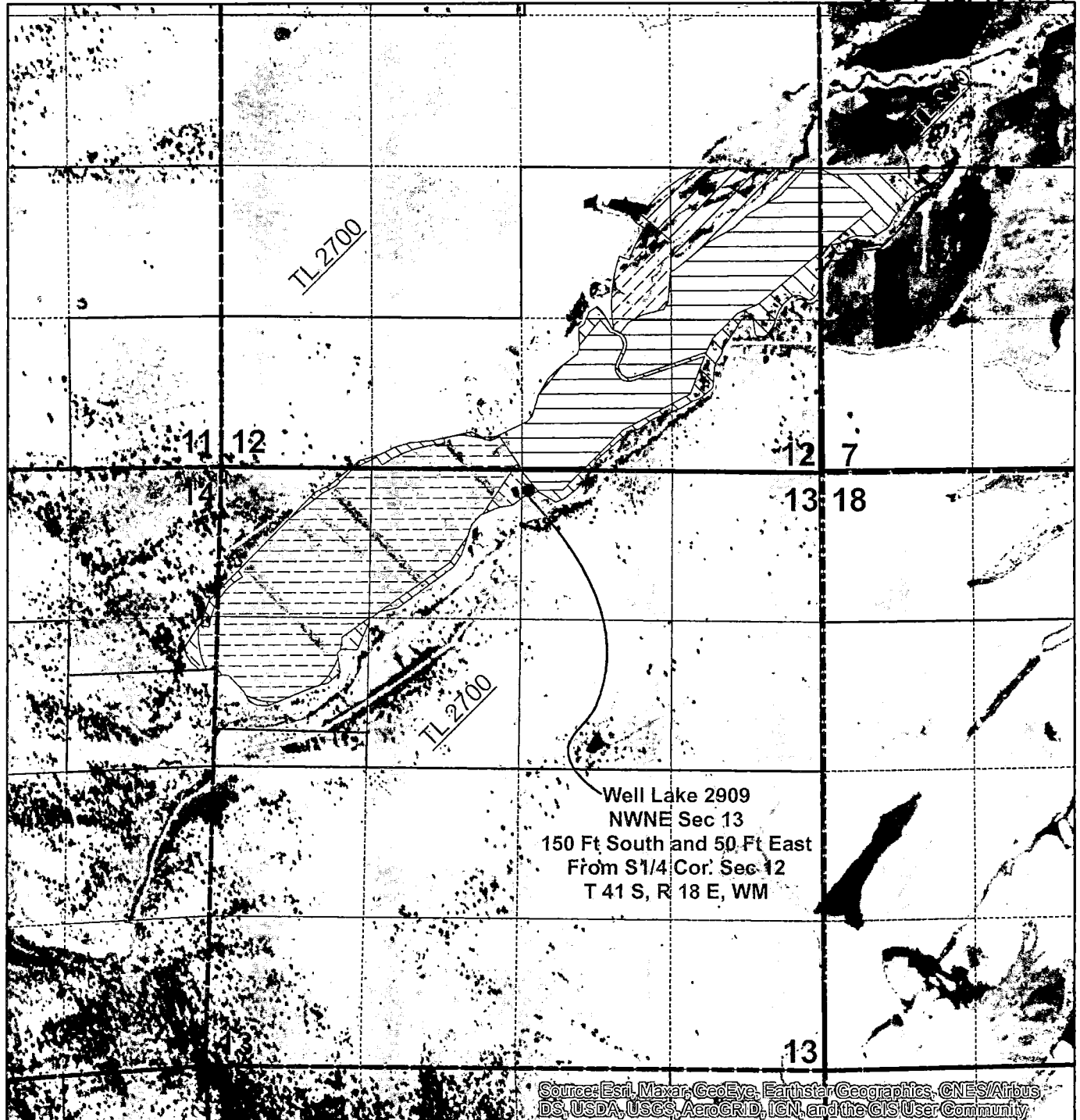
Michael J Plechaty & Joyce Y Plechaty Revocable Trust

Proof of Use Map







Certificates 58072 & 58074

T 41 S, R 18 & 19 E

Sec 7, 12, 13 & 14



Legend

-  C 58072 No Change 71.68 ac
-  C 58072 From 7.82 ac
-  C 58072 To 7.82 ac
-  C 58074 No Change 59.23 ac
-  C 58074 From 14.97 ac
-  C 58074 To 14.97 ac

● Well

N

1 inch = 1,320 feet

Note: This map is not intended to provide legal dimensions or locations of property ownership lines.

RECEIVED

RECEIVED

OCT 12 2021

OCT 26 2021

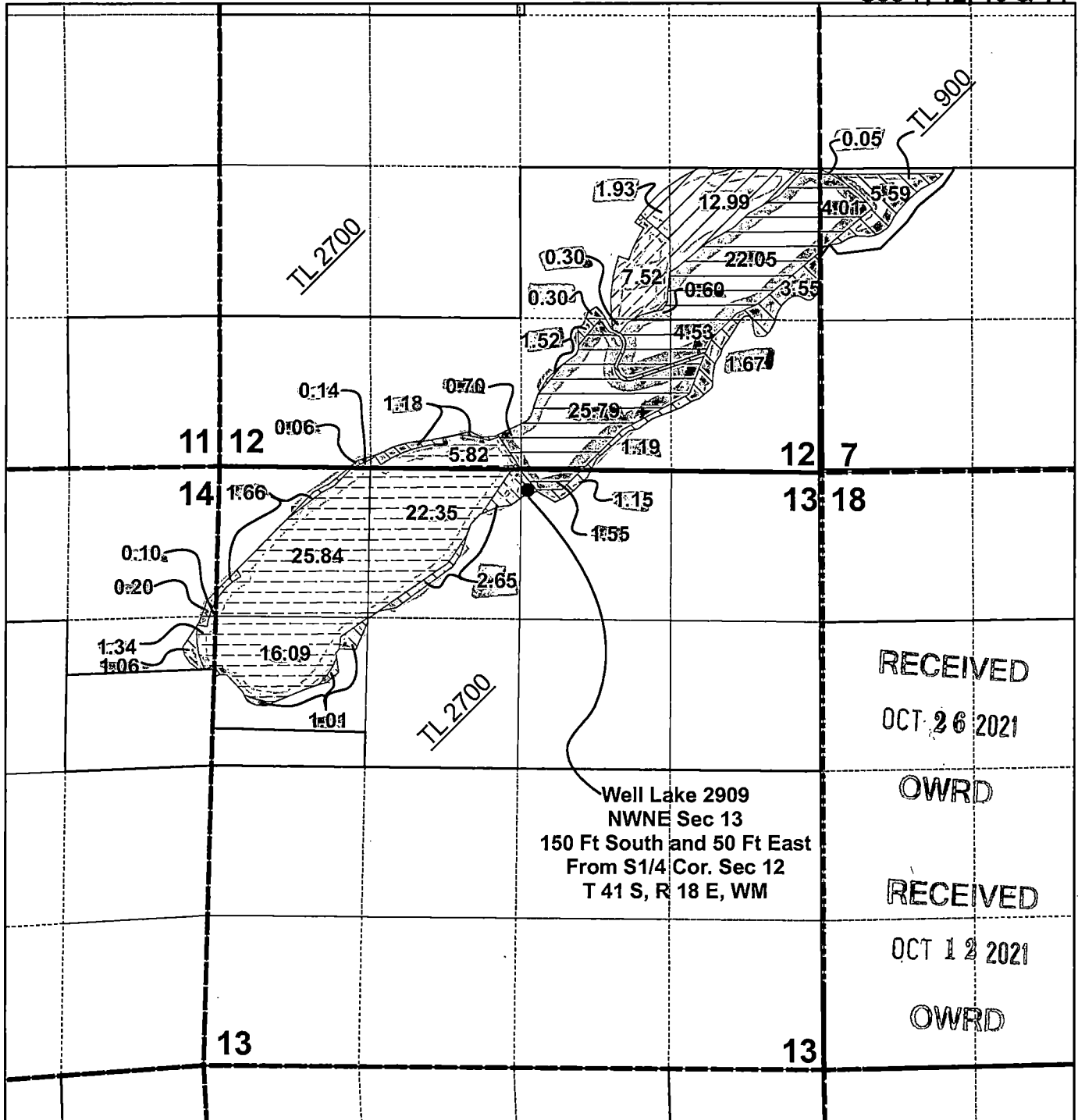
13856

OWRD

OWRD

Michael J Plechaty & Joyce Y Plechaty Revocable Trust  
Water Right Transfer Application Map  
Certificates 58072 & 58074

T 41 S, R 18 & 19 E  
Sec 7, 12, 13 & 14



Legend

- C 58072 No Change 71.68 ac
- C 58072 From 7.82 ac
- C 58072 To 7.82 ac
- C 58074 No Change 59.23 ac
- C 58074 From 14.97 ac
- C 58074 To 14.97 ac

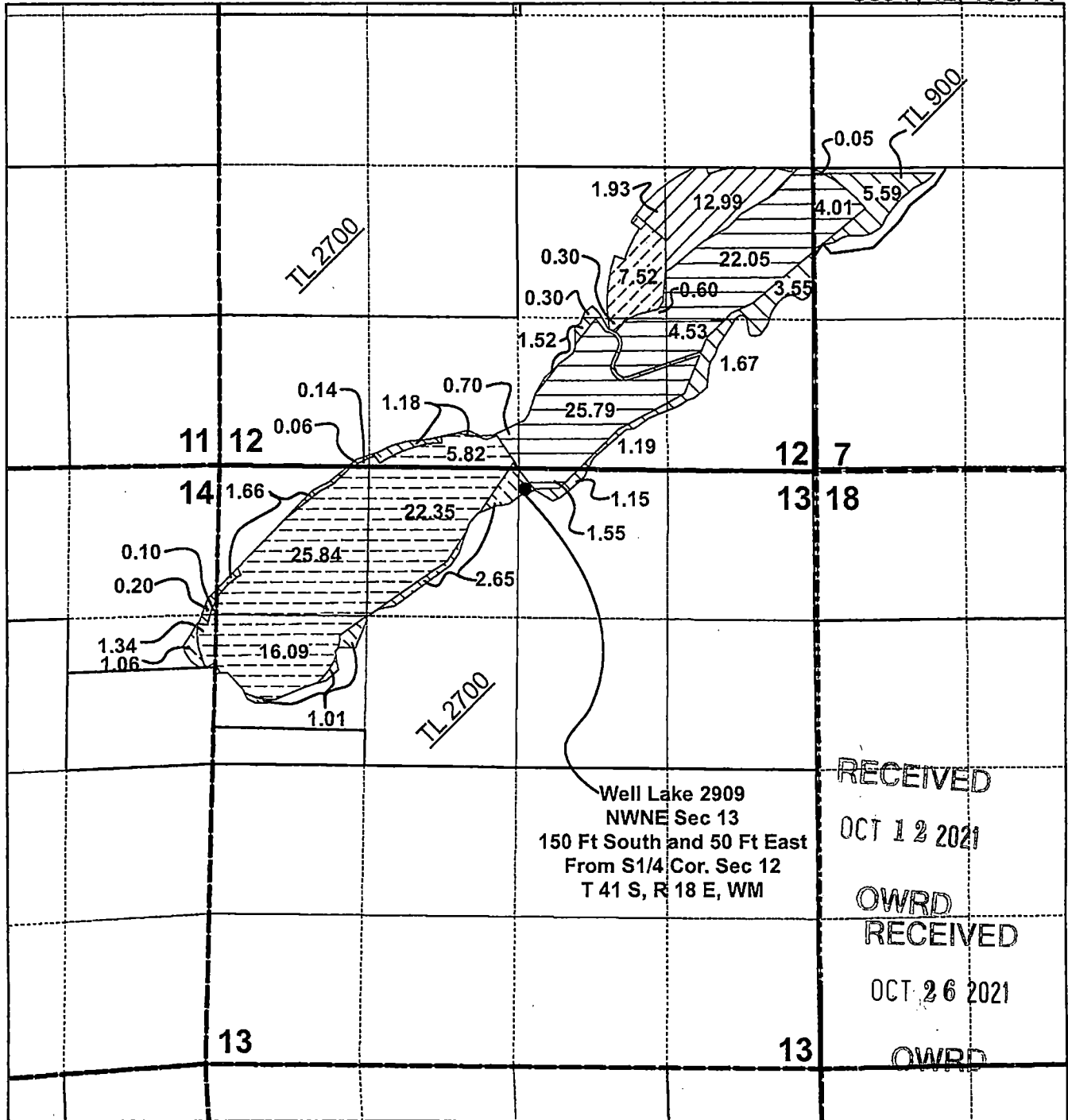
● Well

N  
1 inch = 1,320 feet

Note: This map is not intended to provide legal dimensions or locations of property ownership lines.

Michael J Plechaty & Joyce Y Plechaty Revocable Trust  
Water Right Transfer Application Map  
Certificates 58072 & 58074

T 41 S, R 18 & 19 E  
Sec 7, 12, 13 & 14



RECEIVED

OCT 12 2021

OWRD  
RECEIVED

OCT 26 2021

OWRD


Legend

- C 58072 No Change 71.68 ac
- C 58072 From 7.82 ac
- C 58072 To 7.82 ac
- C 58074 No Change 59.23 ac
- C 58074 From 14.97 ac
- C 58074 To 14.97 ac

● Well



1 inch = 1,320 feet



Note: This map is not intended to provide legal dimensions or locations of property ownership lines.

13856