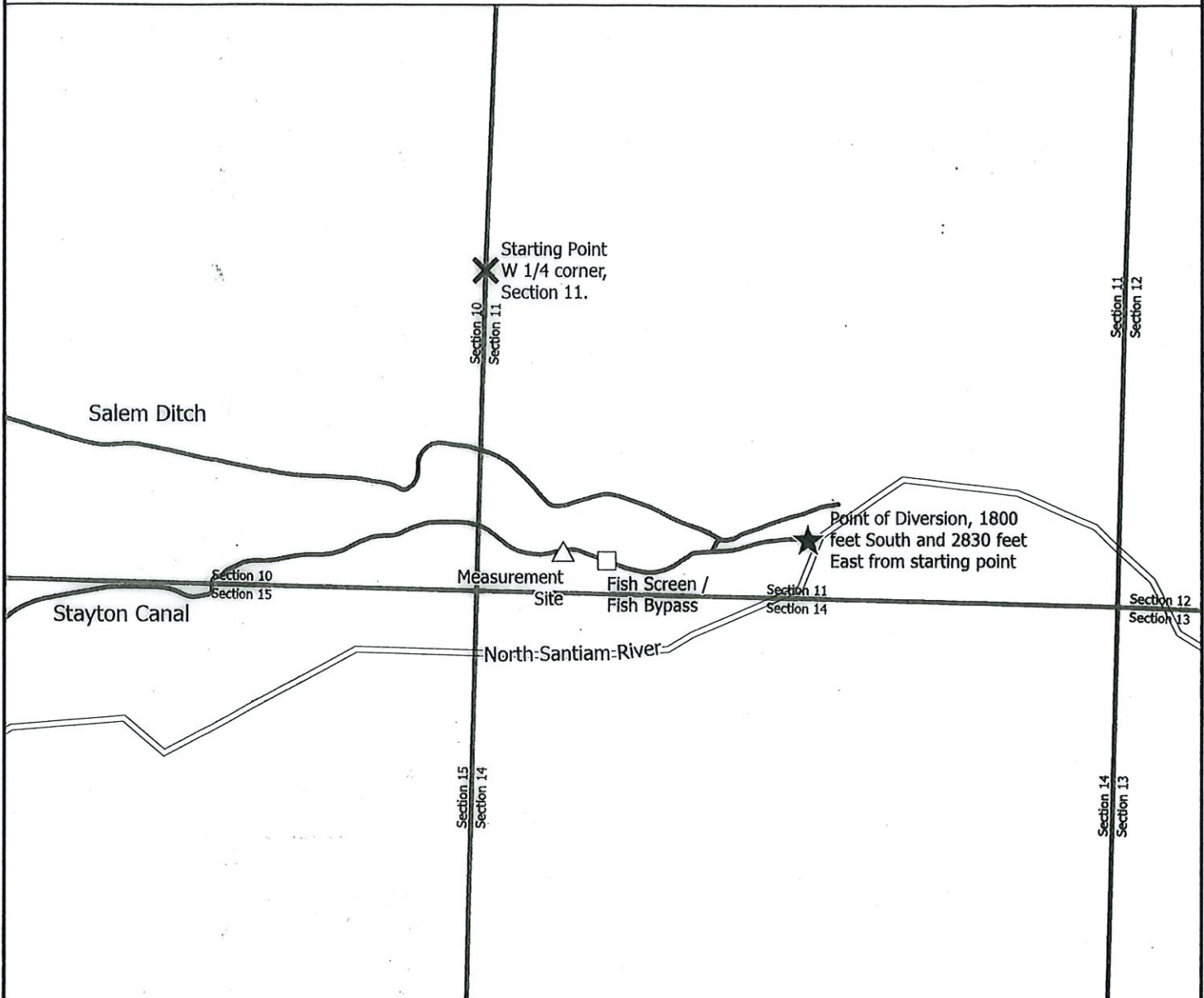


# Santiam Water Control District Permit Claim of Beneficial Use Map

**T9S R1W S11**  
Scale: 1 in : 1320ft

NOV 01 2021



Point of Diversion Location: SW 1/4 SE 1/4, Section 11, T 9 S, R 1 W, W.M. ; 1800 feet South and 2830 feet East from W 1/4 corner, Section 11.



- Irrigated Acreage.
- SWCD Quarter Quarter.
- SWCD Infrastructure.
- Facilities Boundary.
- Taxlots.
- DLC.

**CERTIFIED WATER RIGHT EXAMINER**  
**30680**  
*William E. McGill*  
**WILLIAM E. MCGILL**  
**MAY 3, 2011**  
**STATE OF OREGON**

**Application Number: S-81140**  
**Permit: 53174**

**SANTIAM WATER**  
  
**CONTROL DISTRICT**

**EXPIRES: 12/31/2022** Disclaimer: This map is not intended to provide legal dimensions or locations of property ownership lines

Date: 9/29/2021  
 Map Prepared by: Austin Wegner  
 Santiam Water Control District (SWCD)

# MARION COUNTY, OREGON

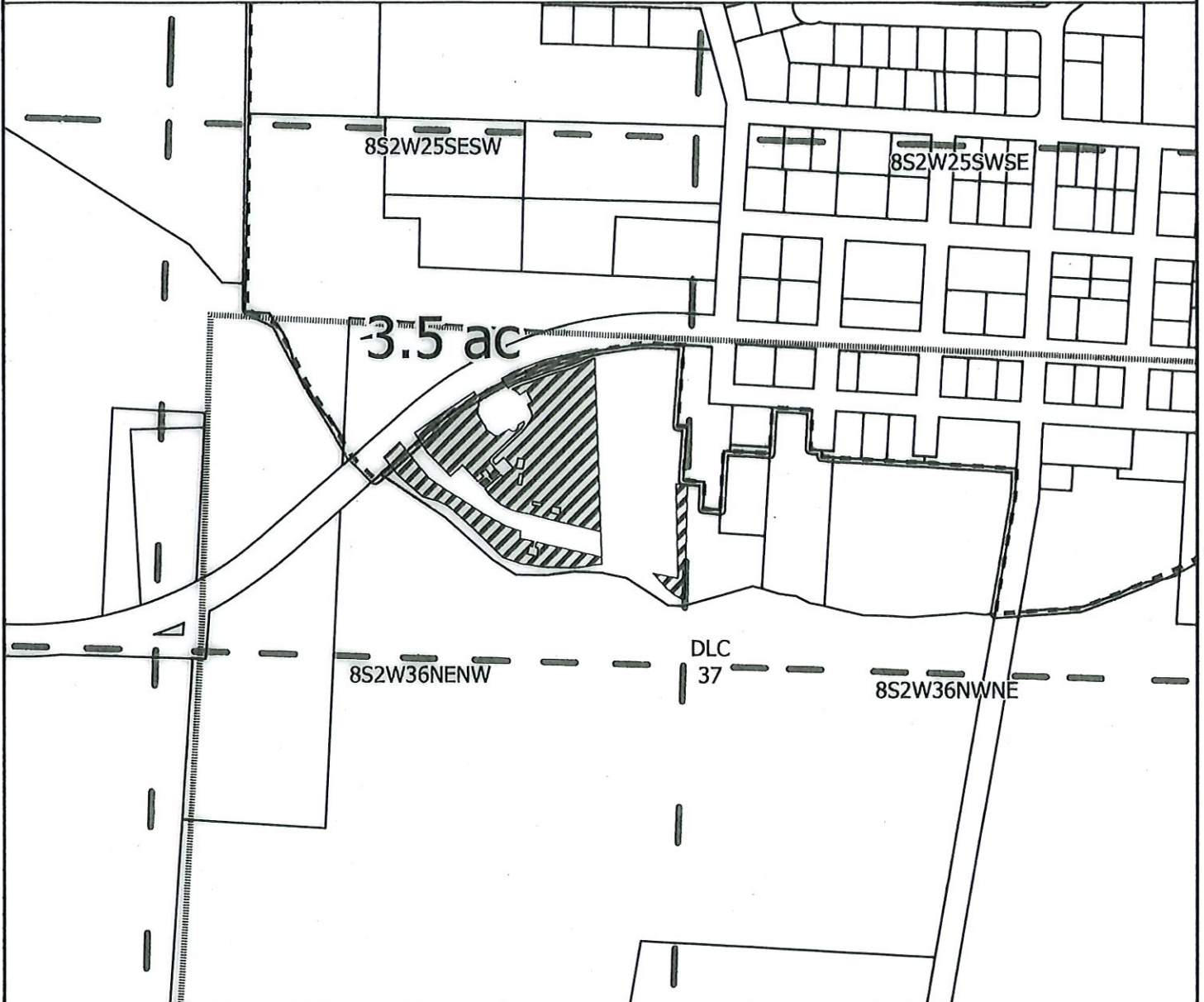
T8S R2W S25 SESW 3.50 acres

Scale: 1 in : 400ft

RECEIVED

NOV 01 2021

SWCD



PERMIT CLAIM OF BENEFICIAL USE MAP



- Irrigated Acreage.
- SWCD Quarter Quarter.
- SWCD Infrastructure.
- Facilities Boundary.
- DLC.
- Parcels\_Current.



R30404  
Taxlot: 082W25C 01300  
Application Number: S-81140  
Permit: 53174



EXPIRES: 12/31/2022

Disclaimer: This map is not intended to provide legal dimensions or locations of property ownership lines

Date: 9/24/2021  
Map Prepared by: Austin Wegner  
Santiam Water Control District (SWCD)

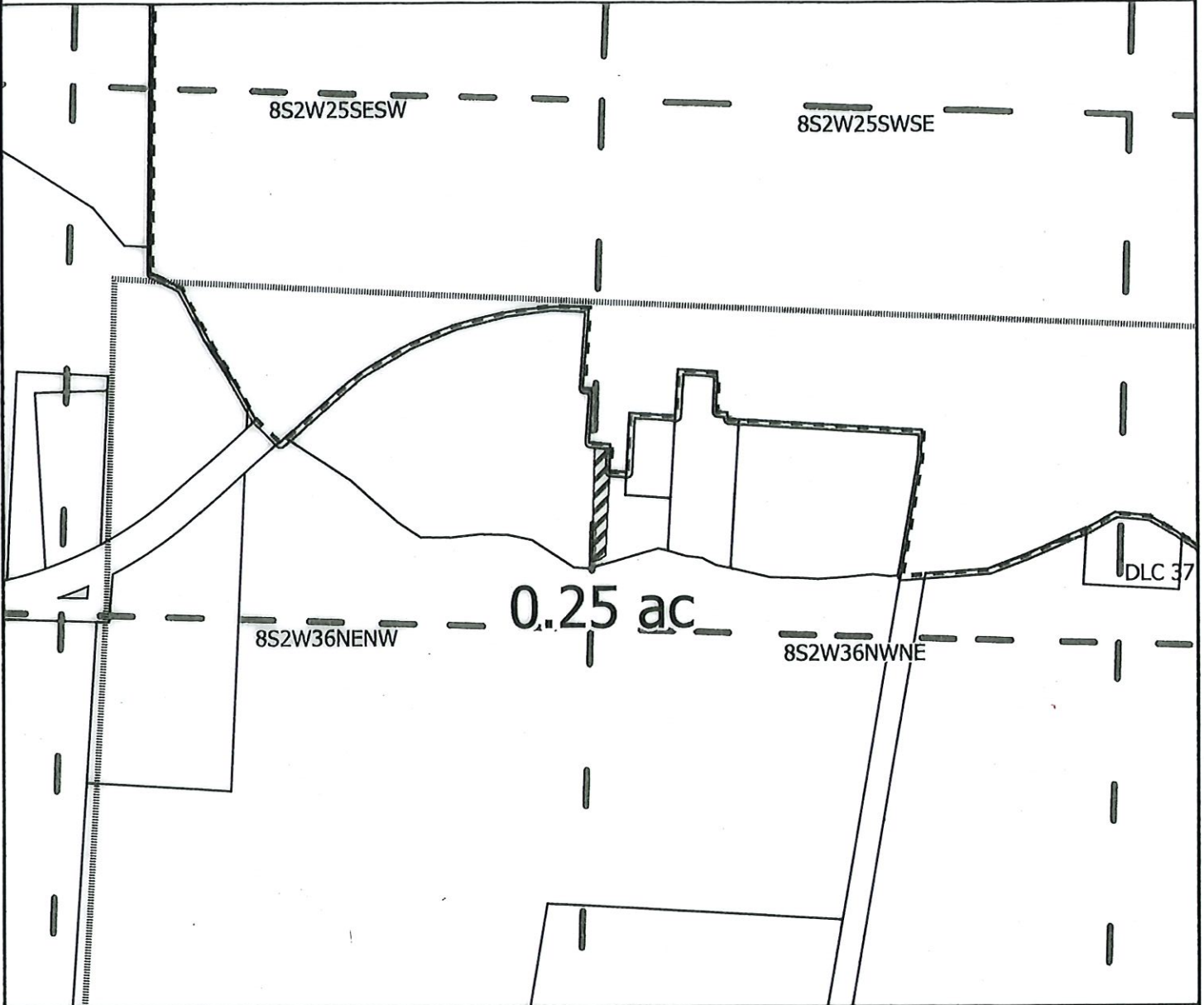
# MARION COUNTY, OREGON

T8S R2W S25 SWSE 0.25 acres

Scale: 1 in : 400ft

RECEIVED

NOV 01 2021



PERMIT CLAIM OF BENEFICIAL USE MAP



- Irrigated Acreage
- SWCD Quarter Quarter
- SWCD Infrastructure
- Facilities Boundary
- Taxlots
- DLC

CERTIFIED WATER RIGHT EXAMINER  
30680  
*William E. McGill*  
WILLIAM E. MCGILL  
MAY 3, 2011  
STATE OF OREGON

R30404  
Taxlot: 082W25C 01300  
Application Number: S-81140  
Permit: 53174

SANTIAM WATER  
  
CONTROL DISTRICT

EXPIRES: 12/31/2022

Disclaimer: This map is not intended to provide legal dimensions or locations of property ownership lines

Date: 9/24/2021  
Map Prepared by: Austin Wegner  
Santiam Water Control District (SWCD)

# MARION COUNTY, OREGON

T8S R2W S35 SWSE 9.00 acres

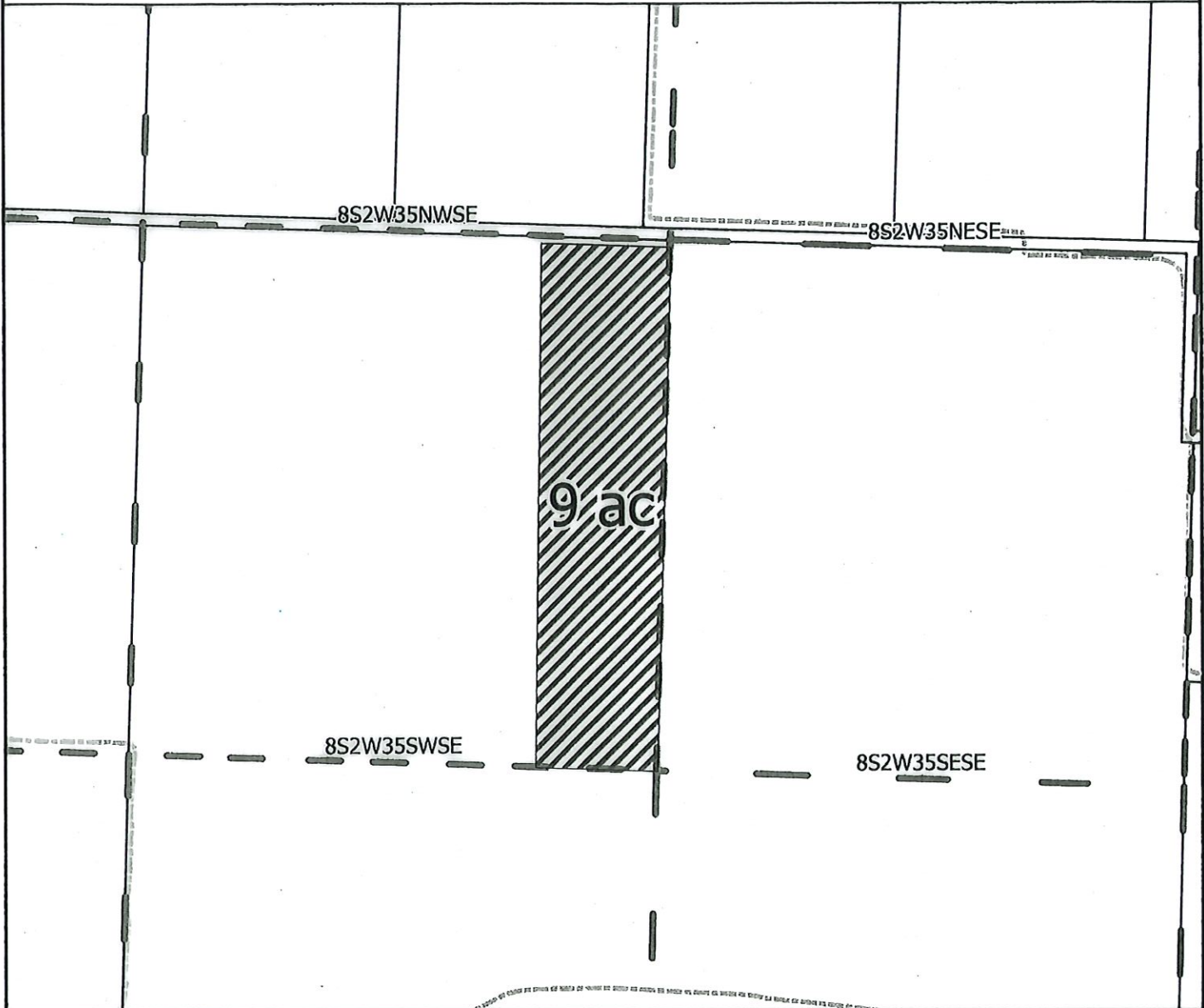
Scale: 1 in : 400ft



RECEIVED

NOV 10 2021

NOV 10 2021



PERMIT CLAIM OF BENEFICIAL USE MAP



- Irrigated Acreage
- SWCD Quarter Quarter
- SWCD Infrastructure
- Facilities Boundary
- Taxlots
- DLC



R35037  
Taxlot: 082W35 01300  
Application Number: S-81140  
Permit: 53174



EXPIRES: 12/31/2022

Disclaimer: This map is not intended to provide legal dimensions or locations of property ownership lines

Date: 9/21/2021  
Map Prepared by: Austin Wegner  
Santiam Water Control District (SWCD)

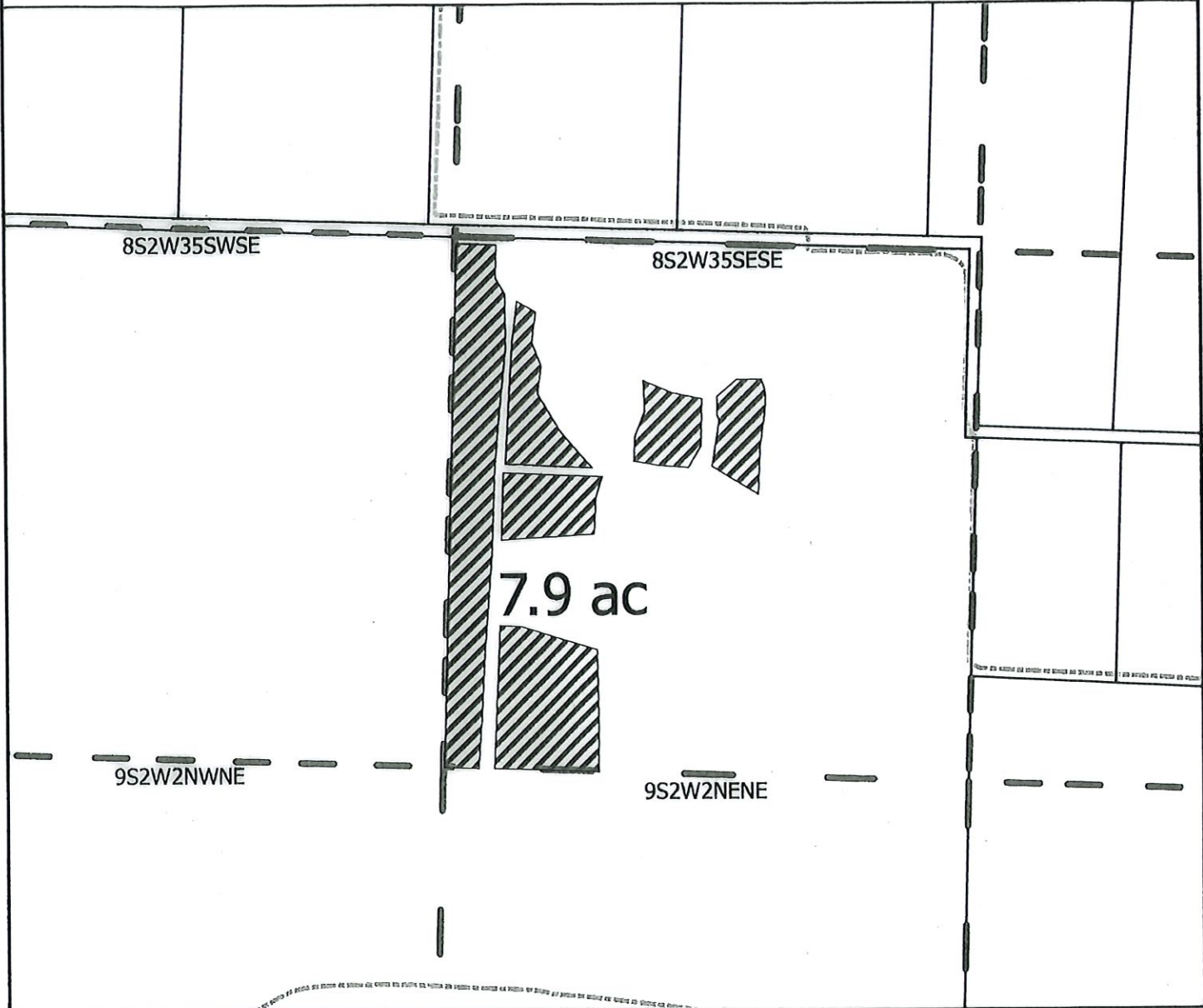
# MARION COUNTY, OREGON

T8S R2W S35 SESE 7.90 acres


Scale: 1in : 400ft



RECEIVED  
NOV 01 2021  
SANTIAM WATER CONTROL DISTRICT



PERMIT CLAIM OF BENEFICIAL USE MAP



- Irrigated Acreage
- SWCD Quarter Quarter
- SWCD Infrastructure
- Facilities Boundary
- Taxlots
- DLC

CERTIFIED WATER RIGHT EXAMINER  
30680  
*William E. McGill*  
WILLIAM E. MCGILL  
MAY 3, 2011  
STATE OF OREGON

R35037  
Taxlot: 082W35 01300  
Application Number: S-81140  
Permit: 53174

SANTIAM WATER  
  
CONTROL DISTRICT

EXPIRES: 12/31/2022

Disclaimer: This map is not intended to provide legal dimensions or locations of property ownership lines

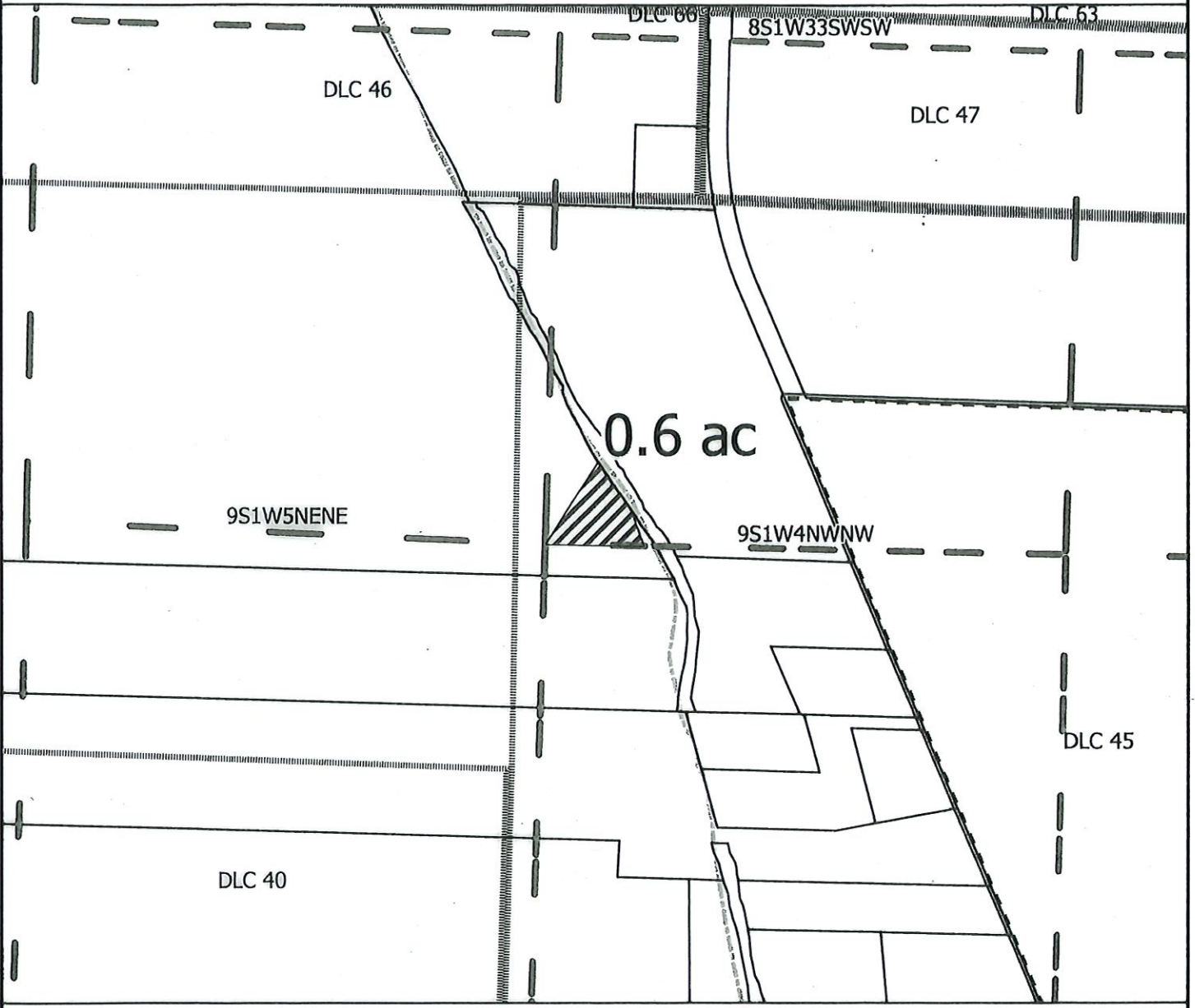
Date: 9/21/2021  
Map Prepared by: Austin Wegner  
Santiam Water Control District (SWCD)

# MARION COUNTY, OREGON

T9S R1W S4 NWNW 0.60 acres

Scale: 1 in : 400ft

RECEIVED  
NOV 04 2021  
OWRD



PERMIT CLAIM OF BENEFICIAL USE MAP



- Irrigated Acreage.
- SWCD Quarter Quarter.
- SWCD Infrastructure
- Facilities Boundary
- Taxlots.
- DLC.

CERTIFIED WATER RIGHT EXAMINER  
30680  
*William E. McGill*  
WILLIAM E. MCGILL  
MAY 3, 2011  
STATE OF OREGON

R34054  
Taxlot: 081W32D 00400  
Application Number: S-81140  
Permit: 53174

SANTIAM WATER  
  
CONTROL DISTRICT

EXPIRES: 12/31/2022 Disclaimer: This map is not intended to provide legal dimensions or locations of property ownership lines

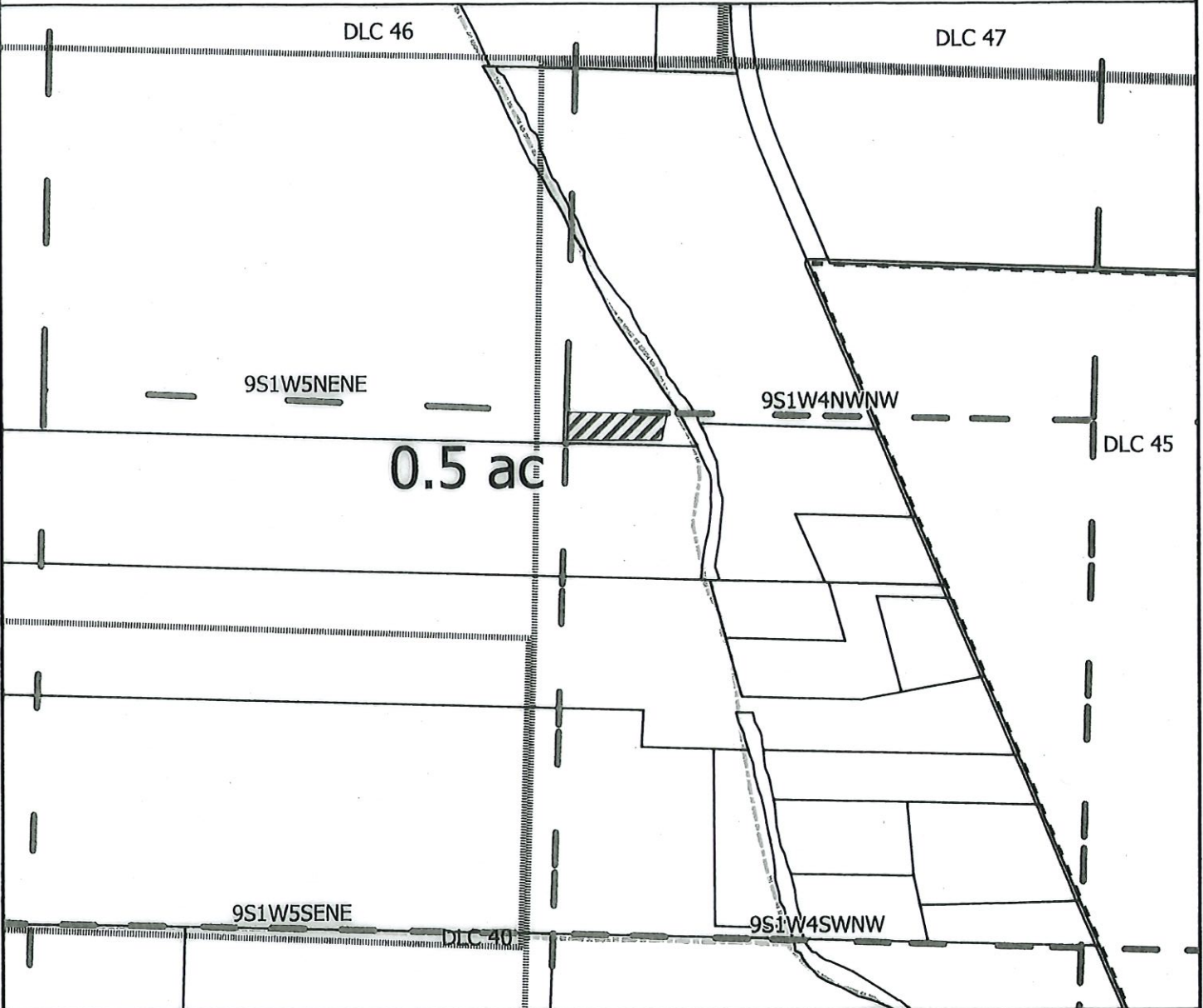
Date: 9/21/2021  
Map Prepared by: Austin Wegner  
Santiam Water Control District (SWCD)

# MARION COUNTY, OREGON

T9S R1W S4 SWNW 0.50 acres

Scale: 1 in : 400ft

N



PERMIT CLAIM OF BENEFICIAL USE MAP



- Irrigated Acreage.
- Facilities Boundary
- SWCD Quarter Quarter
- Taxlots.
- SWCD Infrastructure
- DLC.



R34054  
Taxlot: 081W32D 00400  
Application Number: S-81140  
Permit: 53174



EXPIRES: 12/31/2022

Disclaimer: This map is not intended to provide legal dimensions or locations of property ownership lines

Date: 9/21/2021  
Map Prepared by: Austin Wegner  
Santiam Water Control District (SWCD)

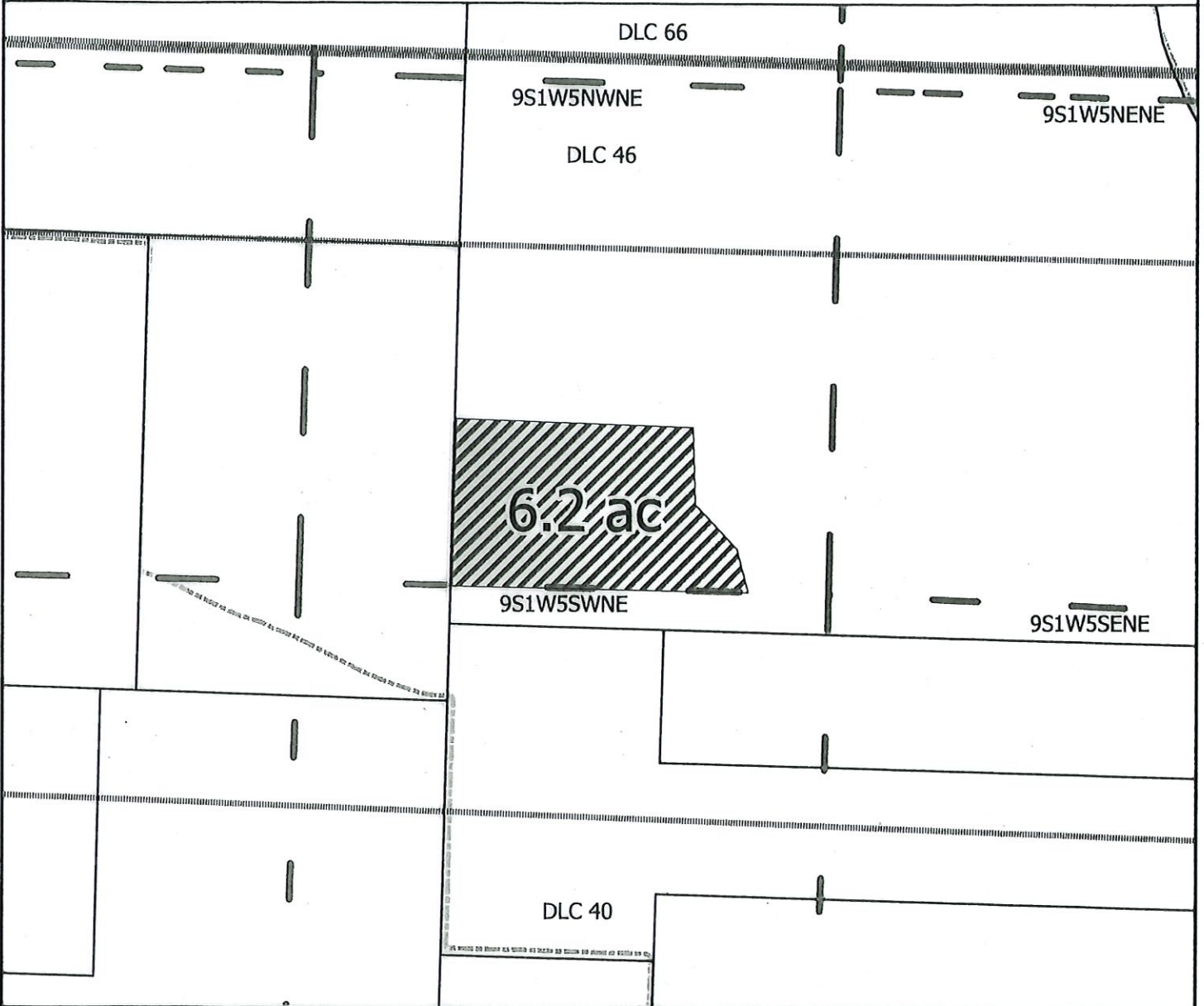
# MARION COUNTY, OREGON

T9S R1W S5 NWNE 6.20 acres

Scale: 1 in : 400ft



RECEIVED  
MAY 01 2021  
SANTIAM  
OWRD



PERMIT CLAIM OF BENEFICIAL USE MAP



- Irrigated Acreage.
- SWCD Quarter Quarter.
- SWCD Infrastructure.
- Facilities Boundary.
- Taxlots.
- DLC.



R34054  
Taxlot: 081W32D 00400  
Application Number: S-81140  
Permit: 53174



EXPIRES: 12/31/2022

Disclaimer: This map is not intended to provide legal dimensions or locations of property ownership lines

Date: 9/21/2021  
Map Prepared by: Austin Wegner  
Santiam Water Control District (SWCD)



# MARION COUNTY, OREGON

T9S R1W S5 SWNE 1.30 acres

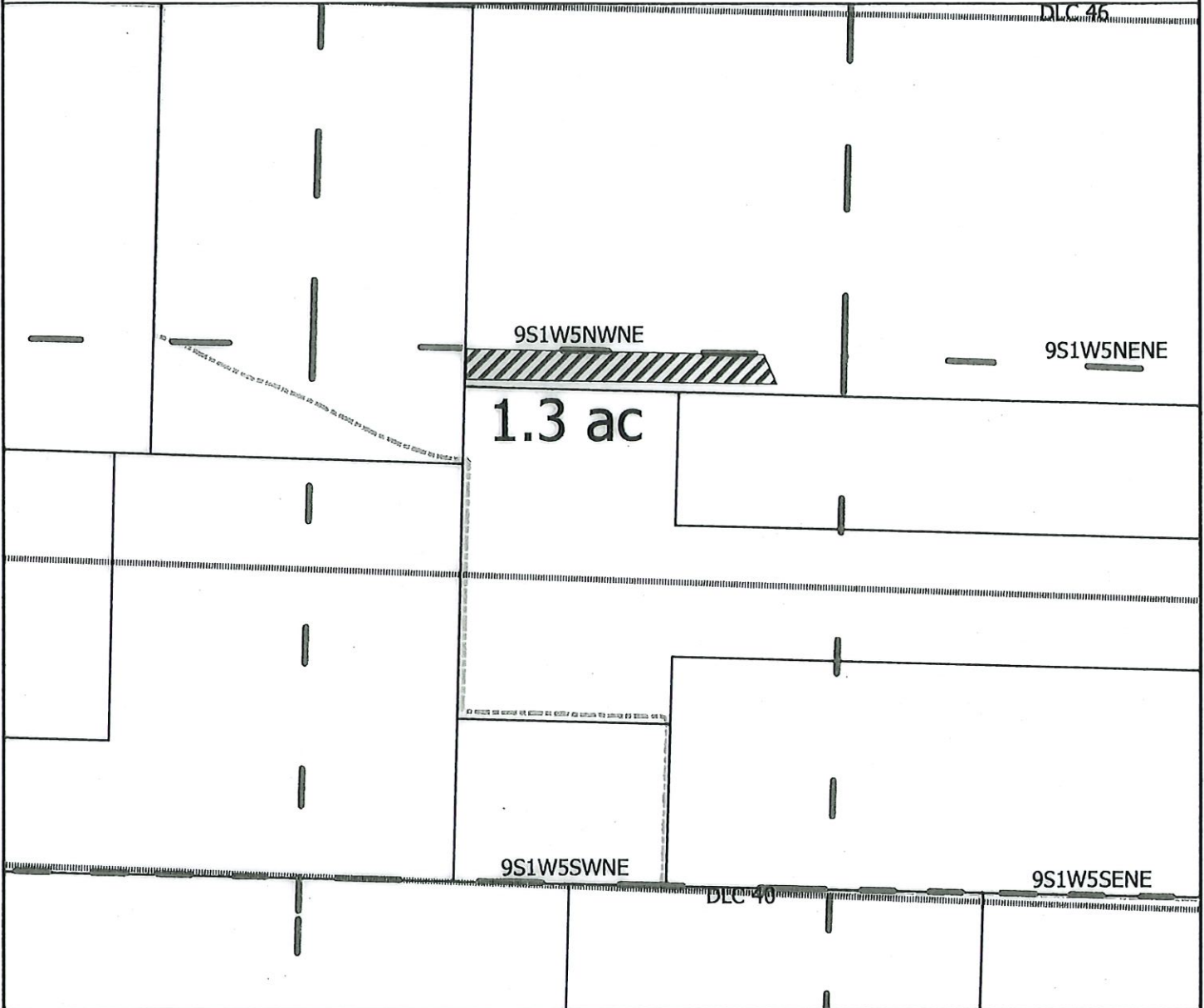
Scale: 1 in : 400ft



RECEIVED

07/03/2021

OWRD



PERMIT CLAIM OF BENEFICIAL USE MAP



- Irrigated Acreage.
- SWCD Quarter Quarter
- SWCD Infrastructure
- Facilities Boundary
- Taxlots.
- DLC.



R34054  
Taxlot: 081W32D 00400  
Application Number: S-81140  
Permit: 53174



EXPIRES: 12/31/2022

Disclaimer: This map is not intended to provide legal dimensions or locations of property ownership lines

Date: 9/21/2021  
Map Prepared by: Austin Wegner  
Santiam Water Control District (SWCD)

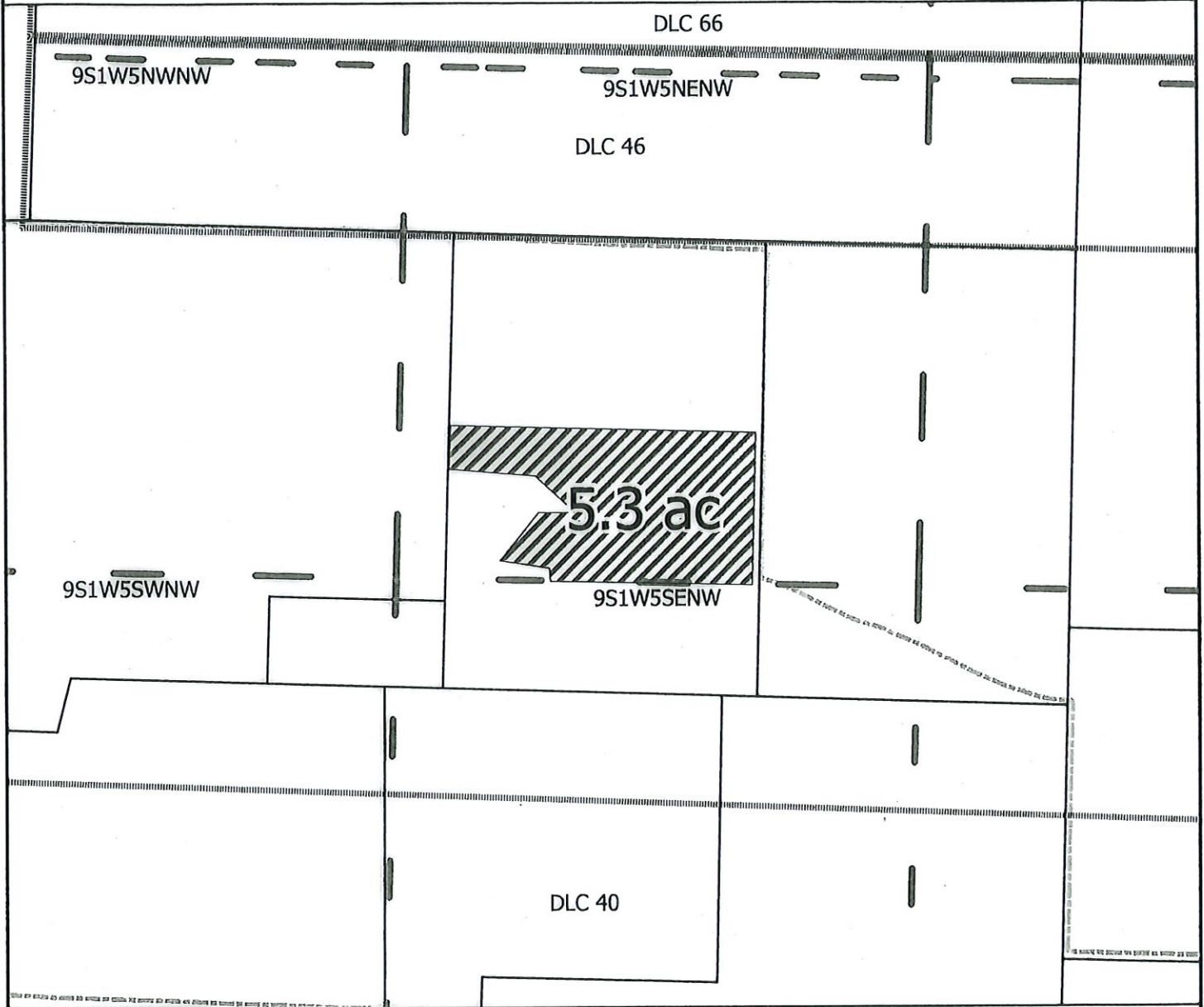
# MARION COUNTY, OREGON

T9S R1W S5 NENW 5.30 acres

Scale: 1 in : 400ft



RECEIVED  
MAY 01 2022



PERMIT CLAIM OF BENEFICIAL USE MAP



- Irrigated Acreage.
- Facilities Boundary
- SWCD Quarter Quarter.
- Taxlots.
- SWCD Infrastructure.
- DLC.



R34047  
Taxlot: 091W05 00900  
Application Number: S-81140  
Permit: 53174



EXPIRES: 12/31/2022

Disclaimer: This map is not intended to provide legal dimensions or locations of property ownership lines

Date: 9/21/2021  
Map Prepared by: Austin Wegner  
Santiam Water Control District (SWCD)

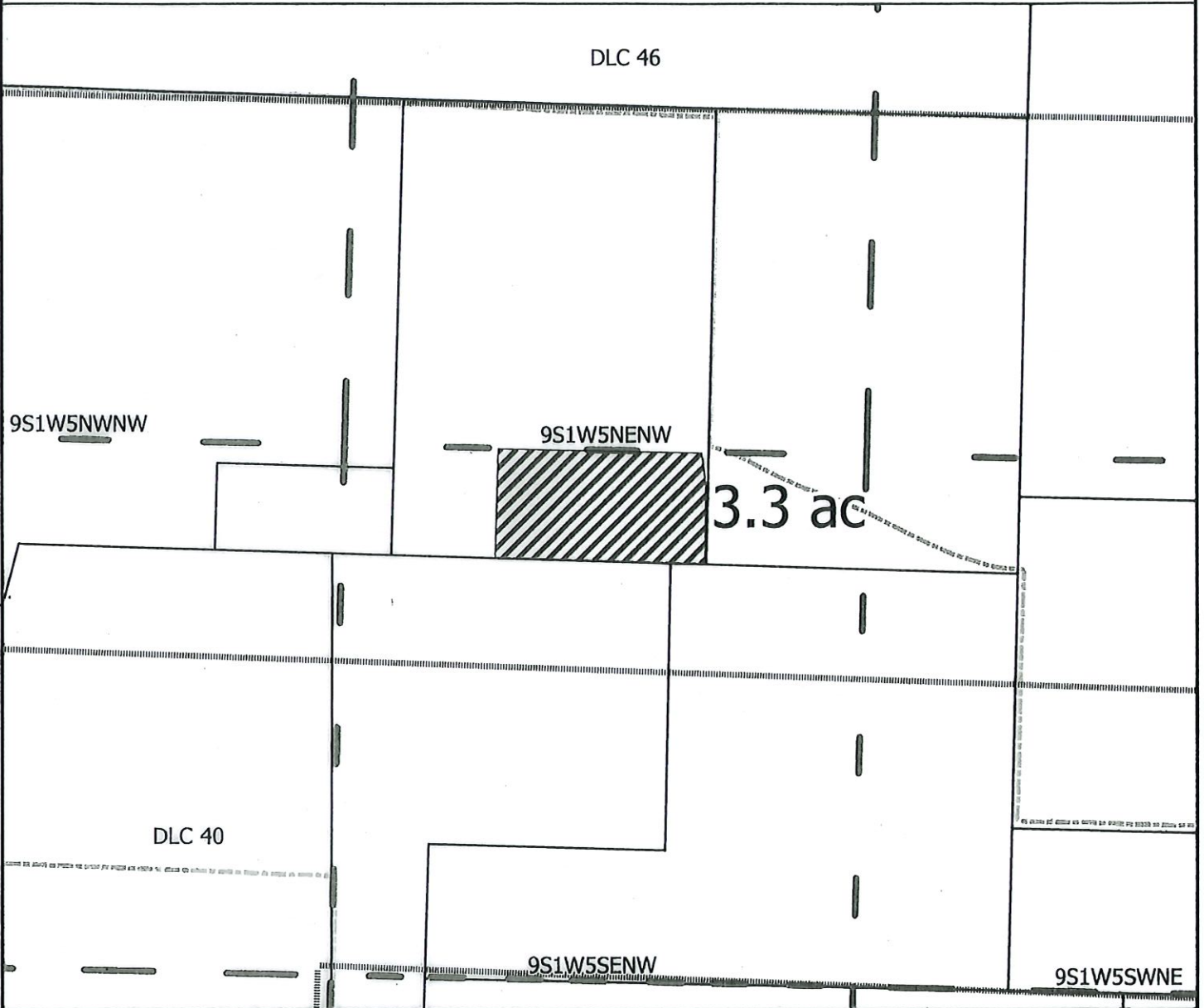
# MARION COUNTY, OREGON

T9S R1W S5 SENW 3.30 acres

Scale: 1 in : 400ft



RECEIVED  
MAY 21 2011  
SANTIAM WATER CONTROL DISTRICT



PERMIT CLAIM OF BENEFICIAL USE MAP



- Irrigated Acreage
- SWCD Quarter Quarter
- SWCD Infrastructure
- Facilities Boundary
- Taxlots
- DLC



R34047  
Taxlot: 091W05 00900  
Application Number: S-81140  
Permit: 53174



EXPIRES: 12 / 31 - 2022

Disclaimer: This map is not intended to provide legal dimensions or locations of property ownership lines

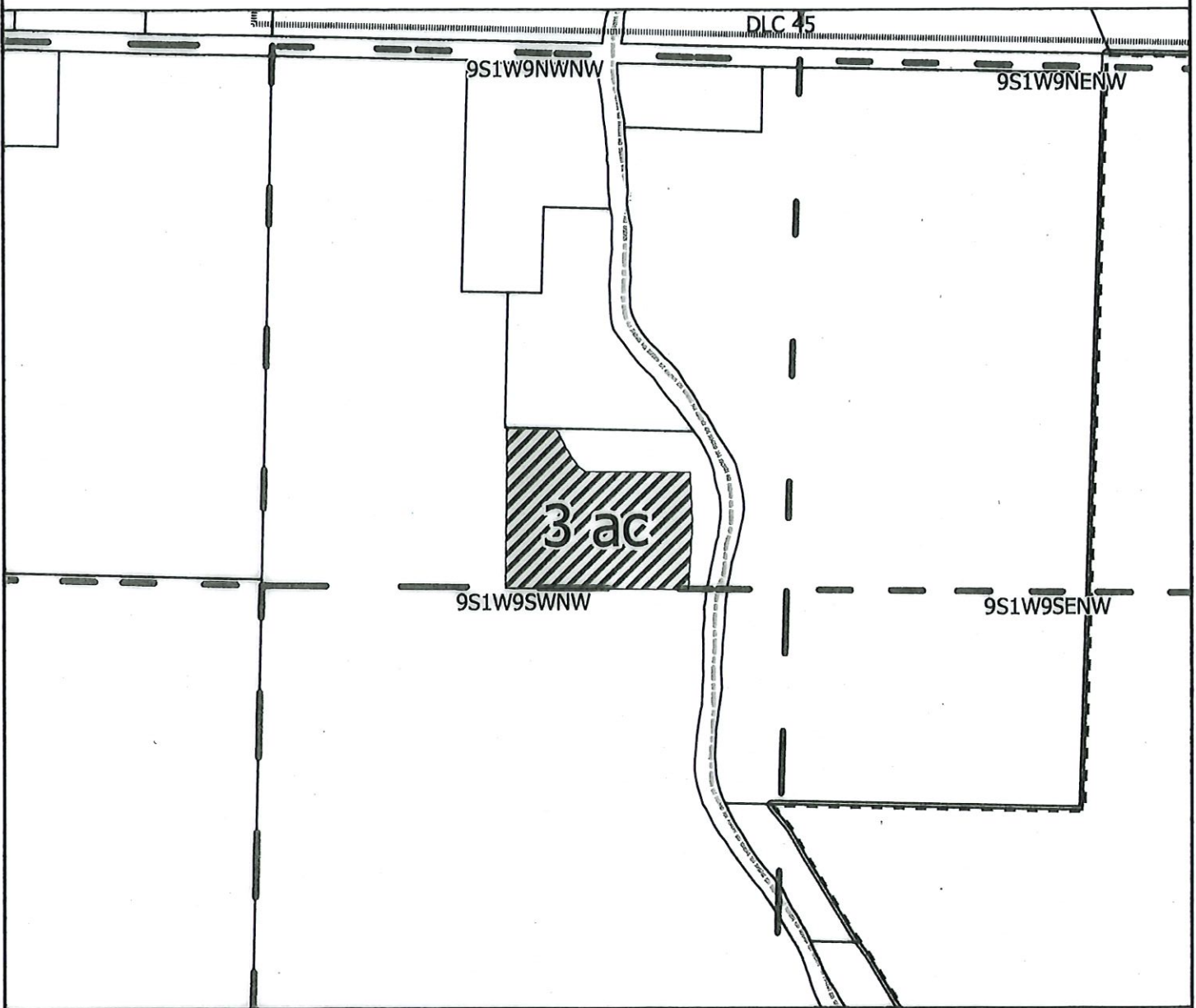
Date: 9/21/2021  
Map Prepared by: Austin Wegner  
Santiam Water Control District (SWCD)

# MARION COUNTY, OREGON

T9S R1W S9 NWNW 3.00 acres

Scale: 1 in : 400ft

RECEIVED  
NOV 01 2021  
SANTIAM



PERMIT CLAIM OF BENEFICIAL USE MAP



- Irrigated Acreage
- Facilities Boundary
- SWCD Quarter Quarter
- Taxlots
- SWCD Infrastructure
- DLC

CERTIFIED WATER RIGHT EXAMINER  
30680  
*William E. McGill*  
WILLIAM E. MCGILL  
MAY 3, 2011  
STATE OF OREGON

R34184  
Taxlot: 091W09B 01100  
Application Number: S-81140  
Permit: 53174

SANTIAM WATER  
  
CONTROL DISTRICT

EXPIRES: 12/31/2022

Disclaimer: This map is not intended to provide legal dimensions or locations of property ownership lines

Date: 9/21/2021  
Map Prepared by: Austin Wegner  
Santiam Water Control District (SWCD)

# MARION COUNTY, OREGON

T9S R1W S9 NWNW 0.80 acres

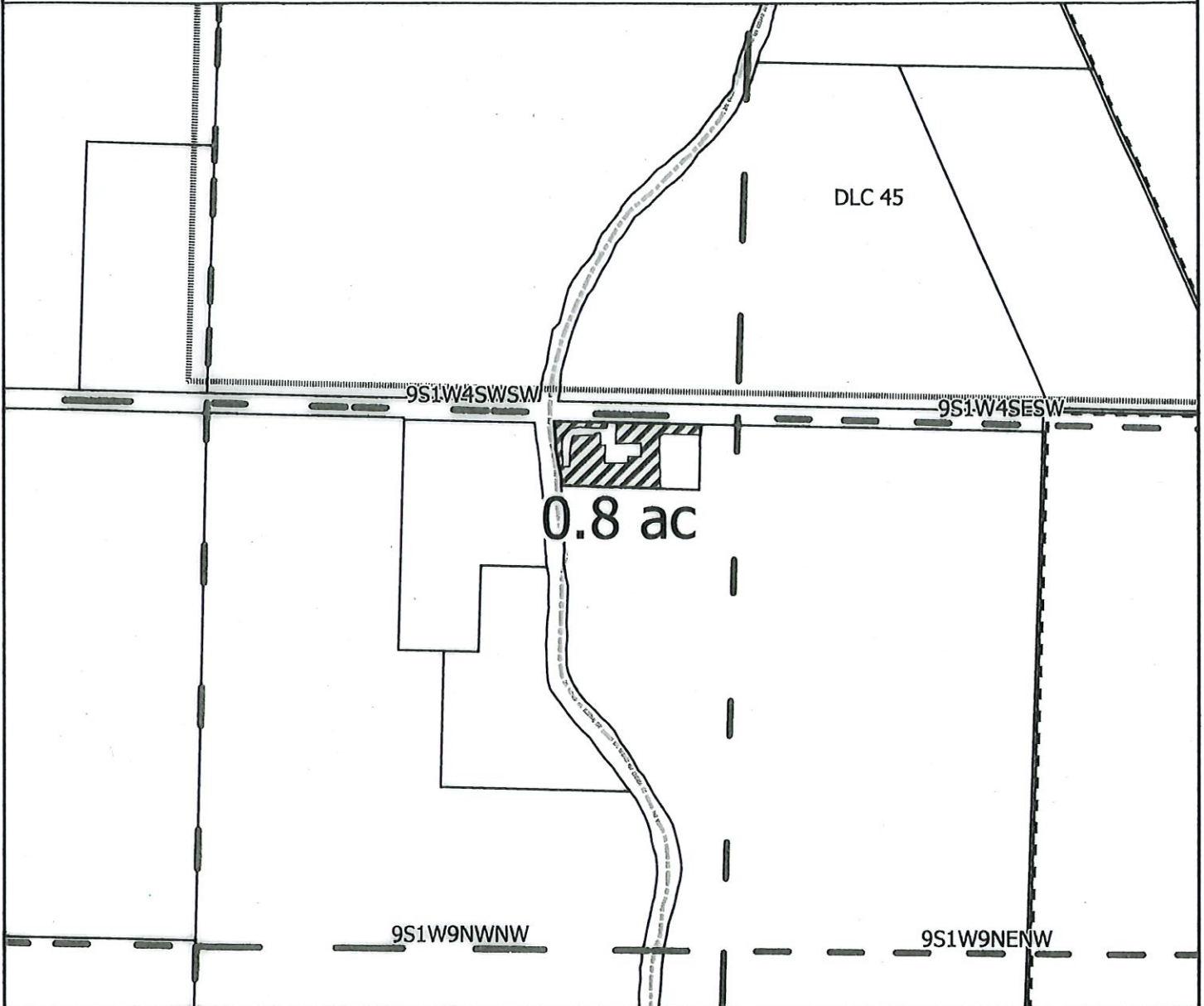
Scale: 1 in : 400ft



RECEIVED

NOV 04 2011

SWCD



PERMIT CLAIM OF BENEFICIAL USE MAP



- Irrigated Acreage
- SWCD Quarter Quarter
- SWCD Infrastructure
- Facilities Boundary
- Taxlots
- DLC



R34209  
Taxlot: 091W09B 00800  
Application Number: S-81140  
Permit: 53174



EXPIRES: 12/31/2022

Disclaimer: This map is not intended to provide legal dimensions or locations of property ownership lines

Date: 9/21/2021  
Map Prepared by: Austin Wegner  
Santiam Water Control District (SWCD)

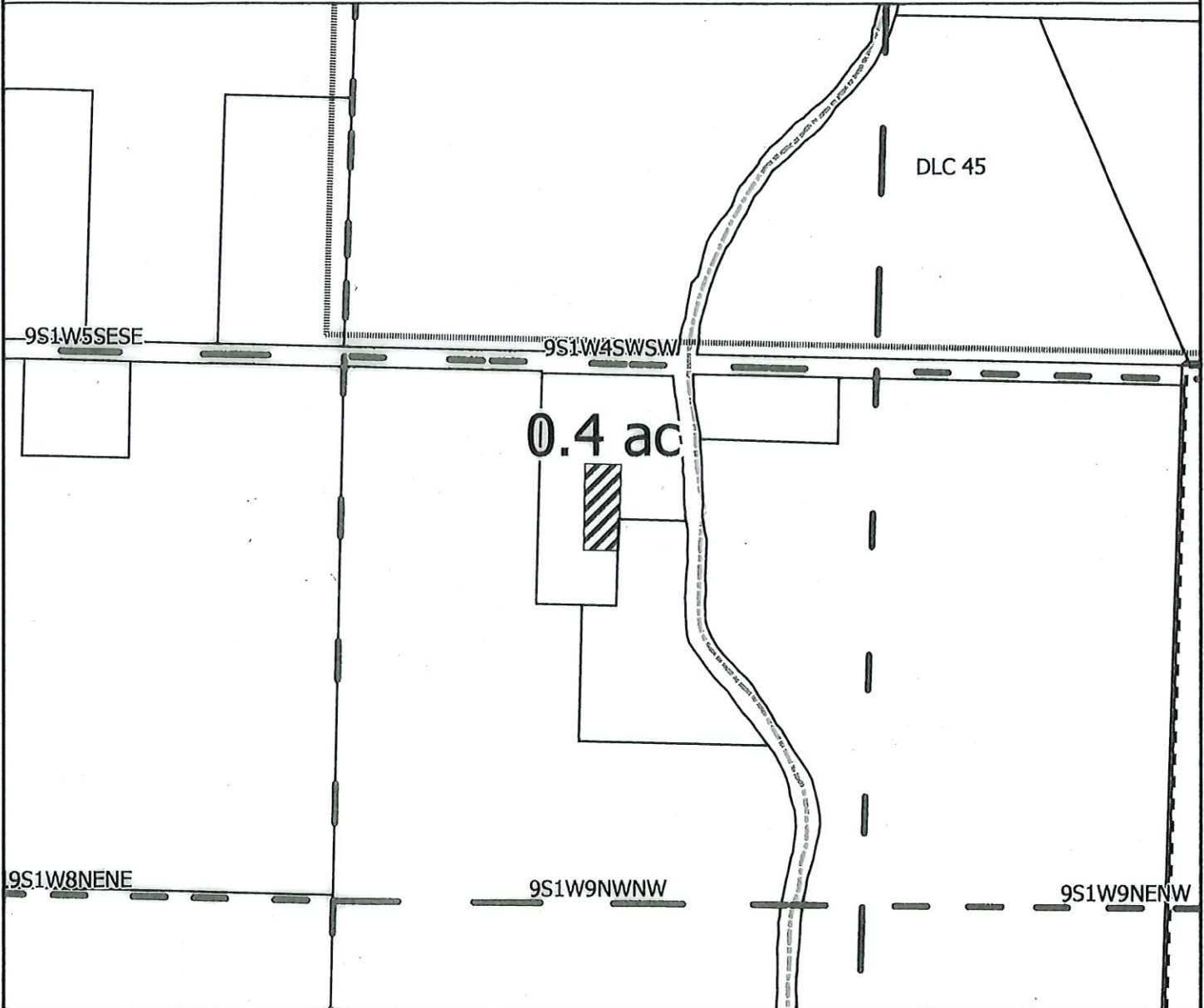
# MARION COUNTY, OREGON

T9S R1W S9 NWNW 0.40 acres

Scale: 1 in : 400ft



RECEIVED  
MAY 03 2021  
SANTIAM



PERMIT CLAIM OF BENEFICIAL USE MAP



- Irrigated Acreage
- SWCD Quarter Quarter
- SWCD Infrastructure
- Facilities Boundary
- Taxlots
- DLC



R34202  
Taxlot: 091W09B 01000  
Application Number: S-81140  
Permit: 53174



Date: 9/21/2021  
Map Prepared by: Austin Wegner  
Santiam Water Control District (SWCD)

Disclaimer: This map is not intended to provide legal dimensions or locations of property ownership lines

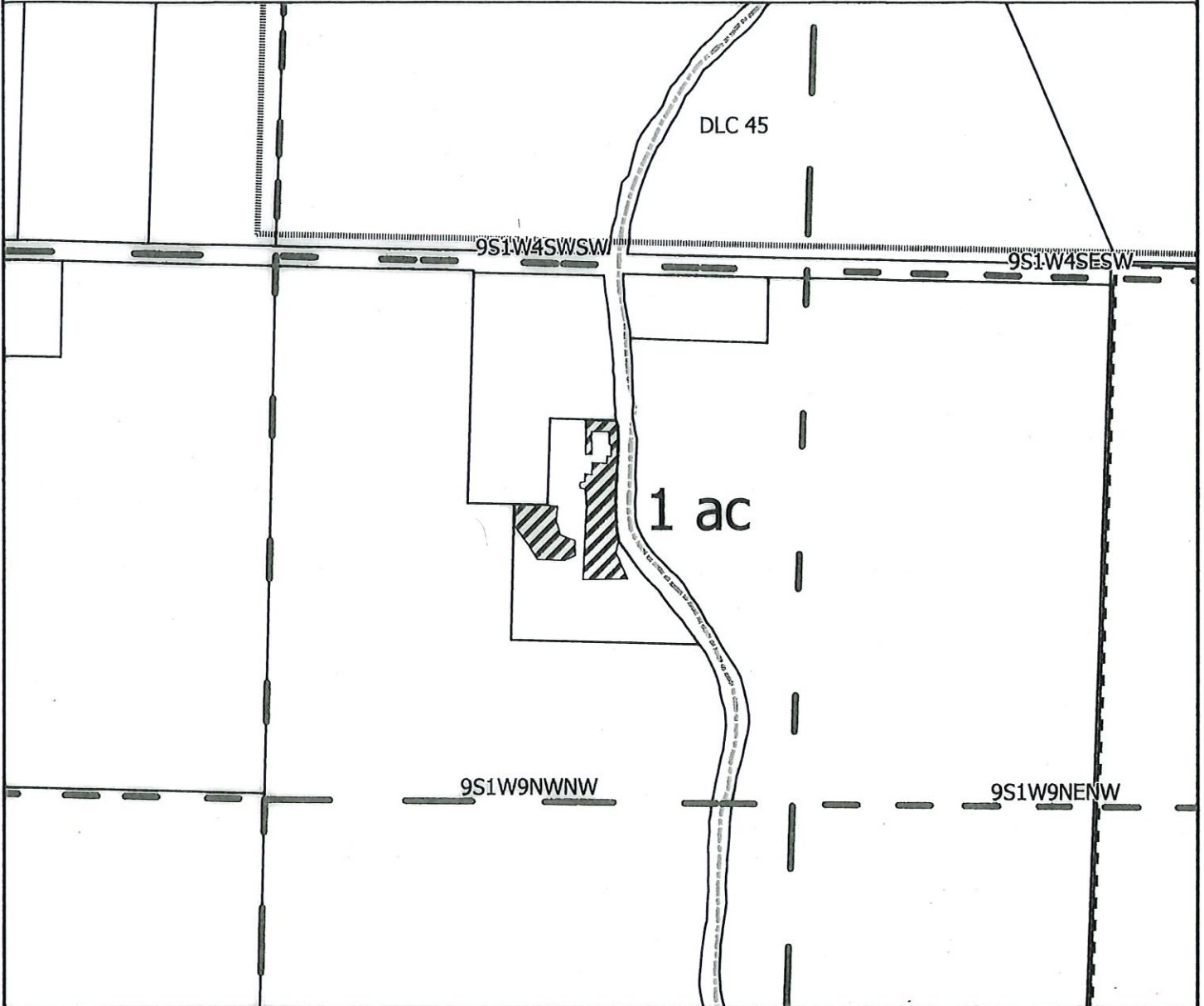
# MARION COUNTY, OREGON

T9S R1W S9 NWNW 1.00 acres

Scale: 1 in : 400ft



RECEIVED  
MAY 01 2011  
OWARD



PERMIT CLAIM OF BENEFICIAL USE MAP



- Irrigated Acreage
- SWCD Quarter Quarter
- SWCD Infrastructure
- Facilities Boundary
- Taxlots
- DLC

CERTIFIED WATER RIGHT EXAMINER  
30680  
*William E. McGill*  
WILLIAM E. MCGILL  
MAY 3, 2011  
STATE OF OREGON

R34204  
Taxlot: 091W09B 00900  
Application Number: S-81140  
Permit: 53174

SANTIAM WATER  
  
CONTROL DISTRICT

EXPIRES: 12/31/2022

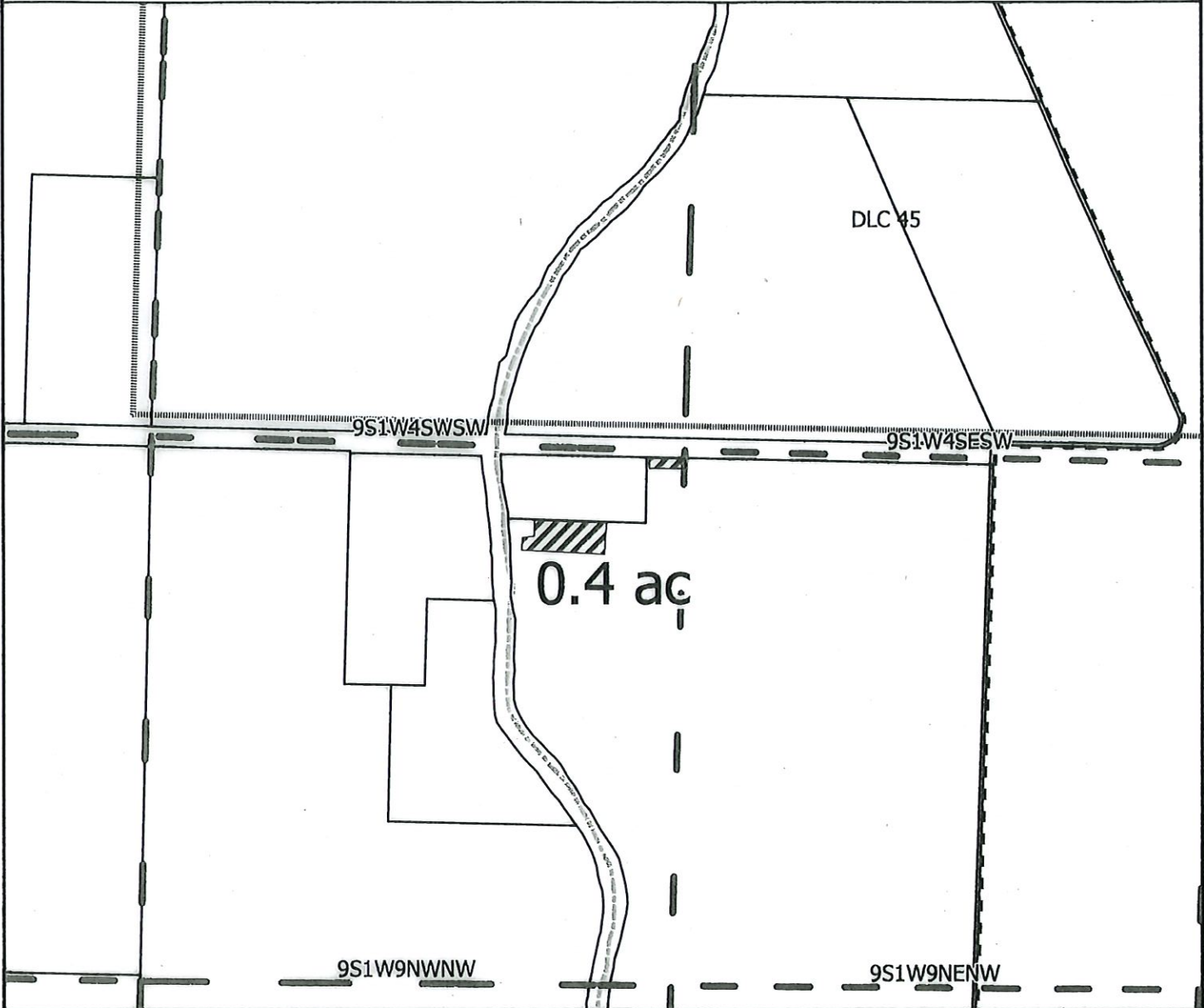
Disclaimer: This map is not intended to provide legal dimensions or locations of property ownership lines

Date: 9/21/2021  
Map Prepared by: Austin Wegner  
Santiam Water Control District (SWCD)

# MARION COUNTY, OREGON

T9S R1W S9 NWNW 0.40 acres

Scale: 1 in : 400ft



PERMIT CLAIM OF BENEFICIAL USE MAP



- Irrigated Acreage.
- SWCD Quarter Quarter.
- SWCD Infrastructure.
- Facilities Boundary.
- Taxlots.
- DLC.



R34208  
Taxlot: 091W09B 00600  
Application Number: S-81140  
Permit: 53174



EXPIRES: 12/31/2022

Disclaimer: This map is not intended to provide legal dimensions or locations of property ownership lines

Date: 9/21/2021  
Map Prepared by: Austin Wegner  
Santiam Water Control District (SWCD)



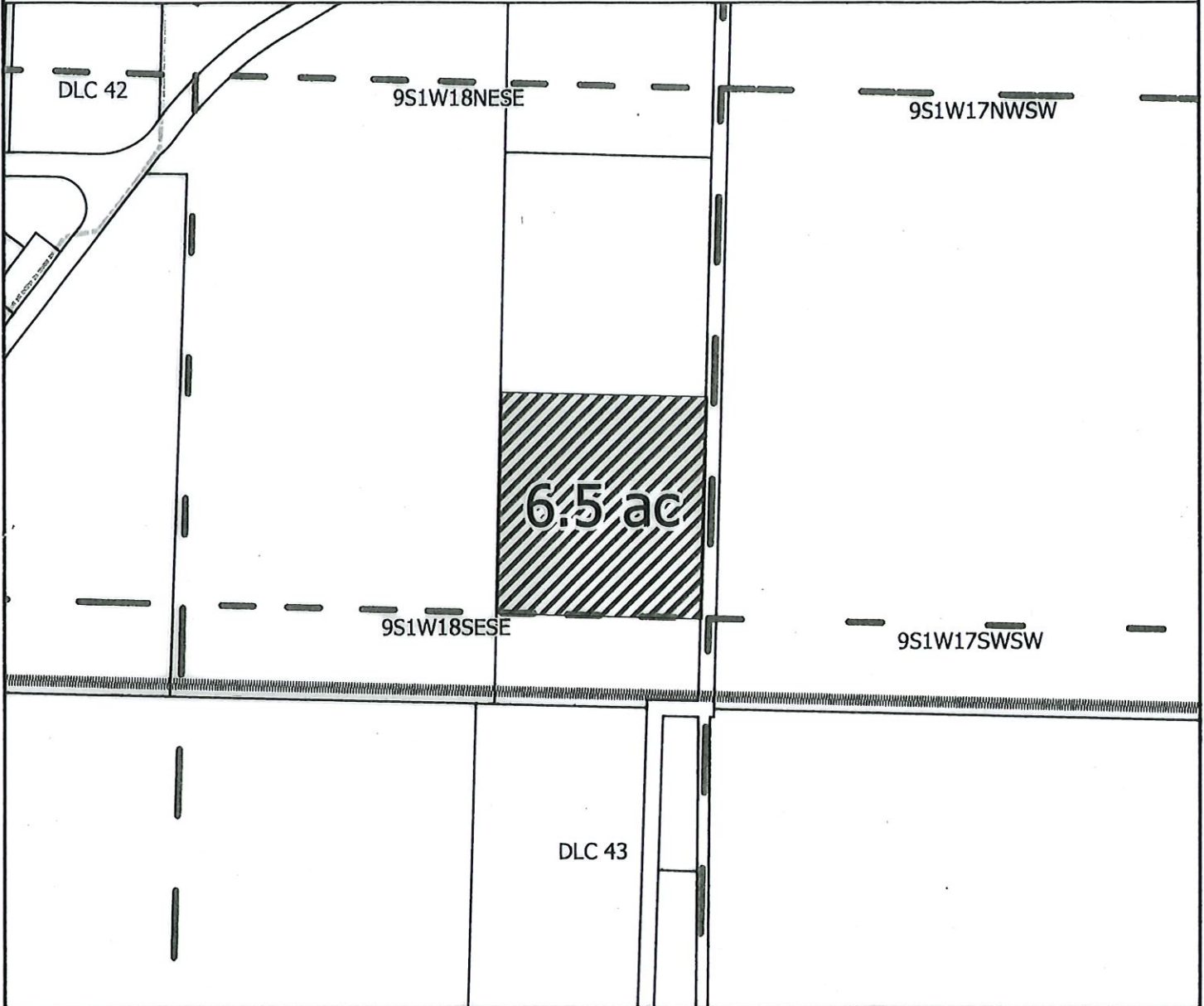
# MARION COUNTY, OREGON

T9S R1W S18 NESE 6.50 acres

Scale: 1 in : 400ft



RECEIVED  
MAY 03 2021  
OWRD



PERMIT CLAIM OF BENEFICIAL USE MAP



- Irrigated Acreage
- Facilities Boundary
- SWCD Quarter Quarter
- Taxlots
- SWCD Infrastructure
- DLC

CERTIFIED WATER RIGHT EXAMINER  
30680  
*William E. McGill*  
WILLIAM E. MCGILL  
MAY 3, 2011  
STATE OF OREGON  
EXPIRES: 12/31/2022

R34879  
Taxlot: 091W18D 00100  
Application Number: S-81140  
Permit: 53174



Date: 9/21/2021  
Map Prepared by: Austin Wegner  
Santiam Water Control District (SWCD)

Disclaimer: This map is not intended to provide legal dimensions or locations of property ownership lines

# MARION COUNTY, OREGON

T9S R1W S18 SESE 2.60 acres

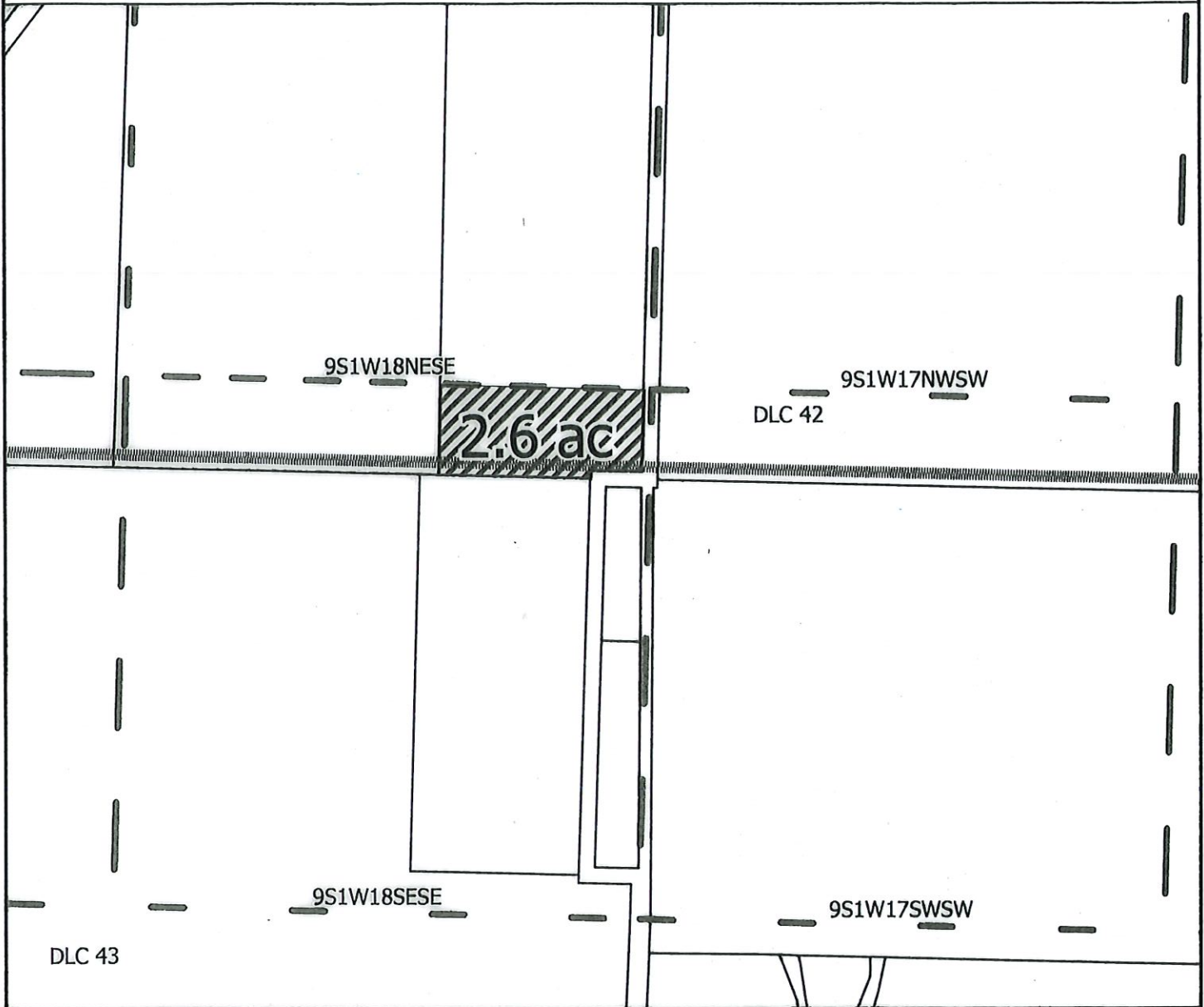
Scale: 1in : 400ft



RECEIVED

NOV 01 2021

OWRD



PERMIT CLAIM OF BENEFICIAL USE MAP



- Irrigated Acreage.
- SWCD Quarter Quarter.
- SWCD Infrastructure.
- Facilities Boundary.
- Taxlots.
- DLC.



R34879  
Taxlot: 091W18D 00100  
Application Number: S-81140  
Permit: 53174



EXPIRES: 12/31/2022

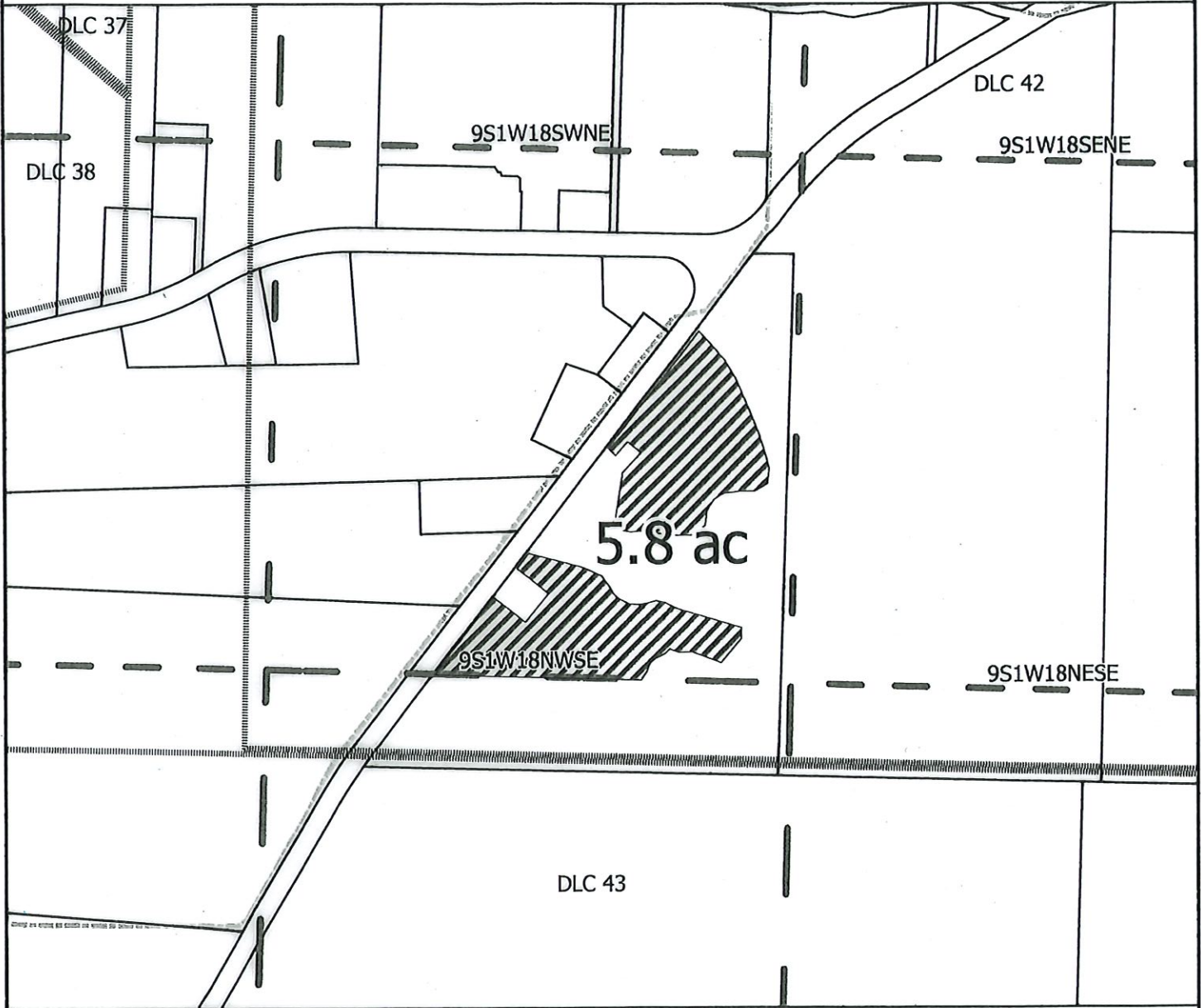
Disclaimer: This map is not intended to provide legal dimensions or locations of property ownership lines

Date: 9/21/2021  
Map Prepared by: Austin Wegner  
Santiam Water Control District (SWCD)

# MARION COUNTY, OREGON

T9S R1W S18 NWSE 5.80 acres

Scale: 1in : 400ft



PERMIT CLAIM OF BENEFICIAL USE MAP



- Irrigated Acreage.
- SWCD Quarter Quarter.
- SWCD Infrastructure.
- Facilities Boundary.
- Taxlots.
- DLC.

CERTIFIED WATER RIGHT EXAMINER  
30680  
*William E. McGill*  
WILLIAM E. MCGILL  
MAY 3, 2011  
STATE OF OREGON

R34881  
Taxlot: 091W18D 00300  
Application Number: S-81140  
Permit: 53174

SANTIAM WATER  
  
CONTROL DISTRICT

EXPIRES: 12/31/2022

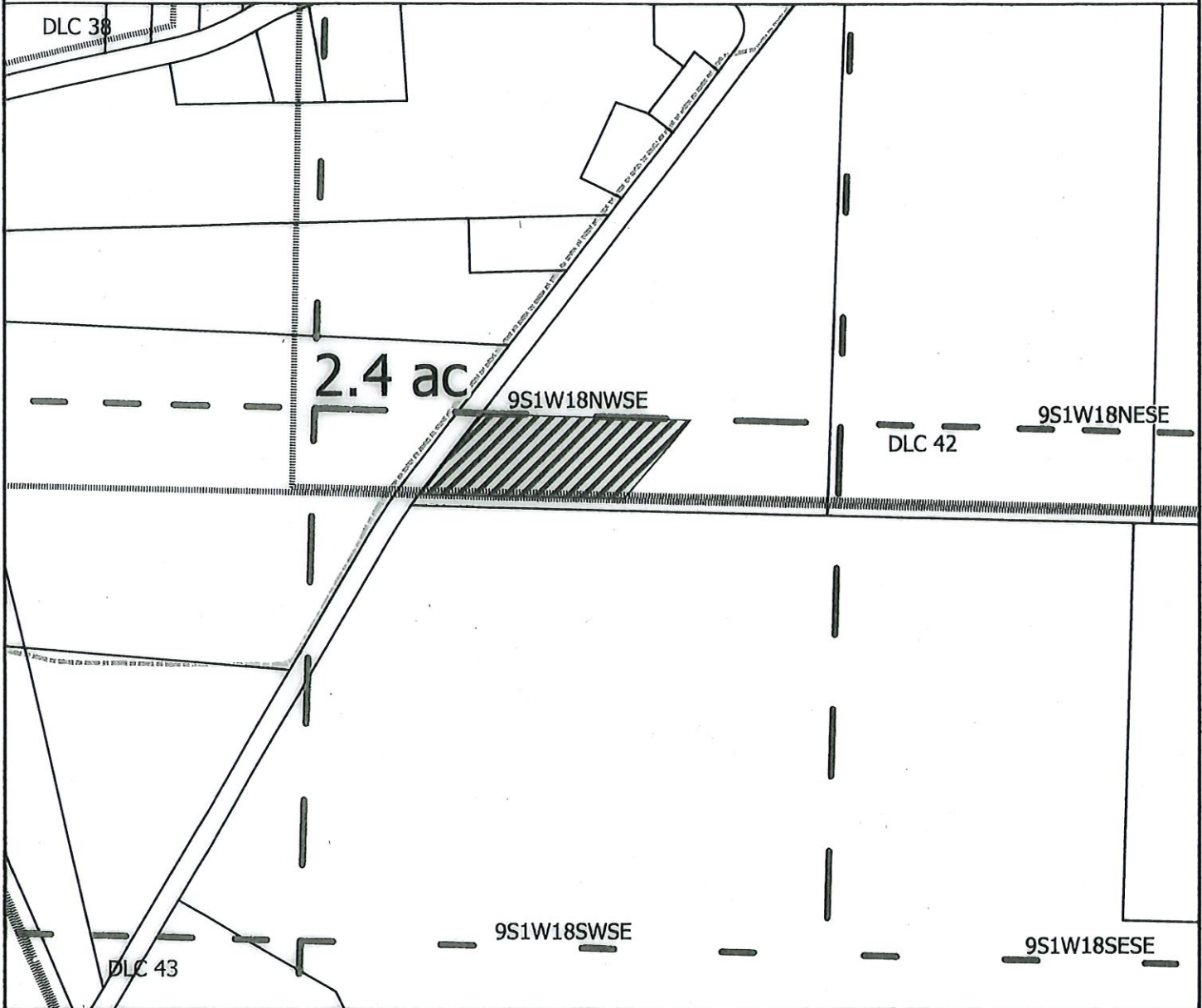
Disclaimer: This map is not intended to provide legal dimensions or locations of property ownership lines

Date: 9/21/2021  
Map Prepared by: Austin Wegner  
Santiam Water Control District (SWCD)

# MARION COUNTY, OREGON

T9S R1W S18 SWSE 2.40 acres

Scale: 1 in : 400ft



PERMIT CLAIM OF BENEFICIAL USE MAP



- Irrigated Acreage
- SWCD Quarter Quarter
- SWCD Infrastructure
- Facilities Boundary
- Taxlots
- DLC



R34881  
Taxlot: 091W18D 00300  
Application Number: S-81140  
Permit: 53174



EXPIRES: 12/31/2022

Disclaimer: This map is not intended to provide legal dimensions or locations of property ownership lines

Date: 9/21/2021  
Map Prepared by: Austin Wegner  
Santiam Water Control District (SWCD)

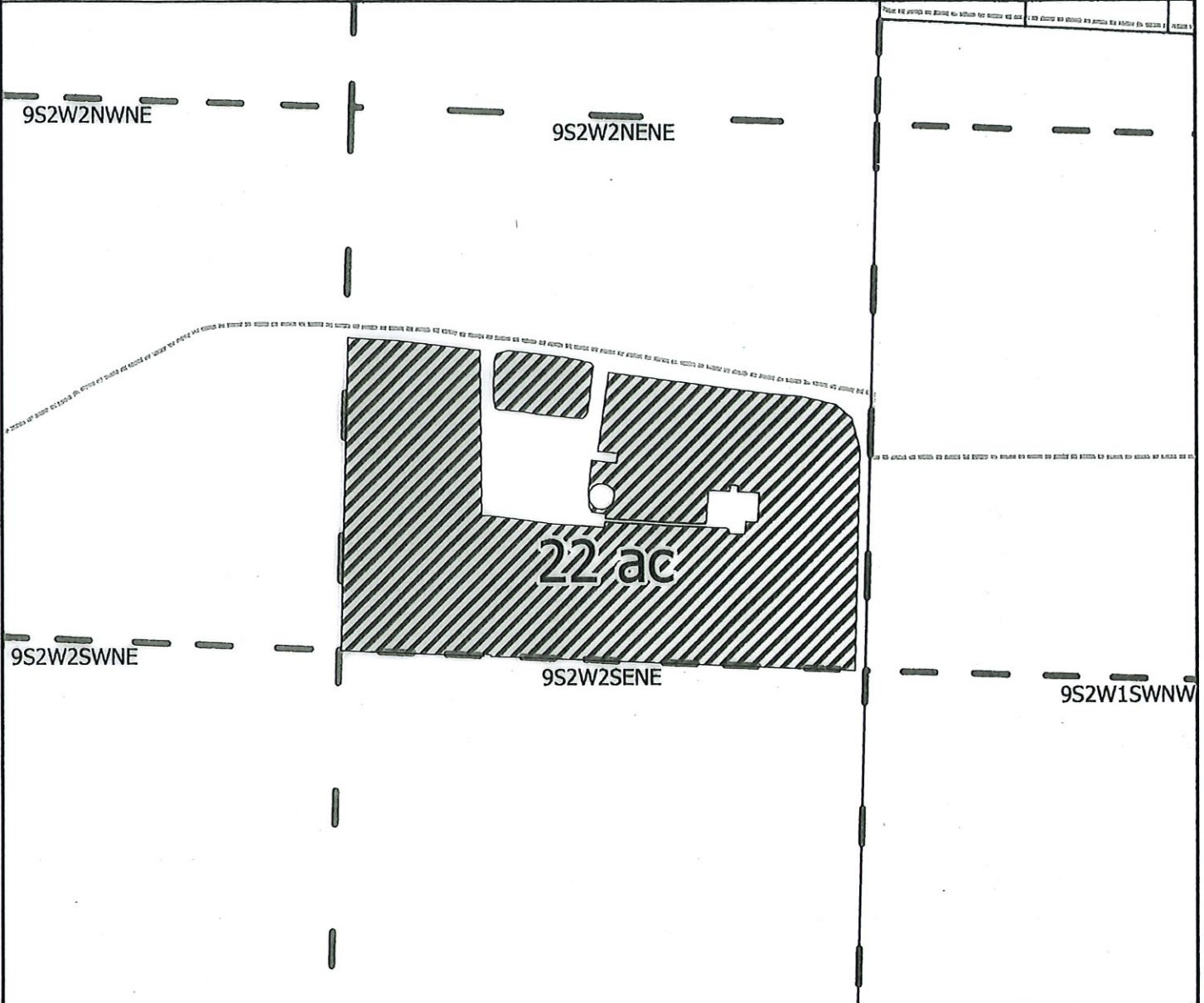
# MARION COUNTY, OREGON

T9S R2W S2 NENE 22.00 acres

Scale: 1 in : 400ft



RECEIVED  
NOV 03 2011  
OWNS



PERMIT CLAIM OF BENEFICIAL USE MAP



- Irrigated Acreage
- Facilities Boundary
- SWCD Quarter Quarter
- Taxlots
- SWCD Infrastructure
- DLC



R35037  
Taxlot: 082W35 01300  
Application Number: S-81140  
Permit: 53174



EXPIRES: 12/31/2022

Disclaimer: This map is not intended to provide legal dimensions or locations of property ownership lines

Date: 9/21/2021  
Map Prepared by: Austin Wegner  
Santiam Water Control District (SWCD)

# MARION COUNTY, OREGON

T9S R2W S2 NWNE 12.00 acres

Scale: 1 in : 400ft



PERMIT CLAIM OF BENEFICIAL USE MAP



- Irrigated Acreage
- SWCD Quarter Quarter
- SWCD Infrastructure
- Facilities Boundary
- Taxlots
- DLC



R35037  
Taxlot: 082W35 01300  
Application Number: S-81140  
Permit: 53174



EXPIRES: 12/31/2022

Disclaimer: This map is not intended to provide legal dimensions or locations of property ownership lines

Date: 9/21/2021  
Map Prepared by: Austin Wegner  
Santiam Water Control District (SWCD)

# MARION COUNTY, OREGON

T9S R2W S2 SWNE 15.00 acres

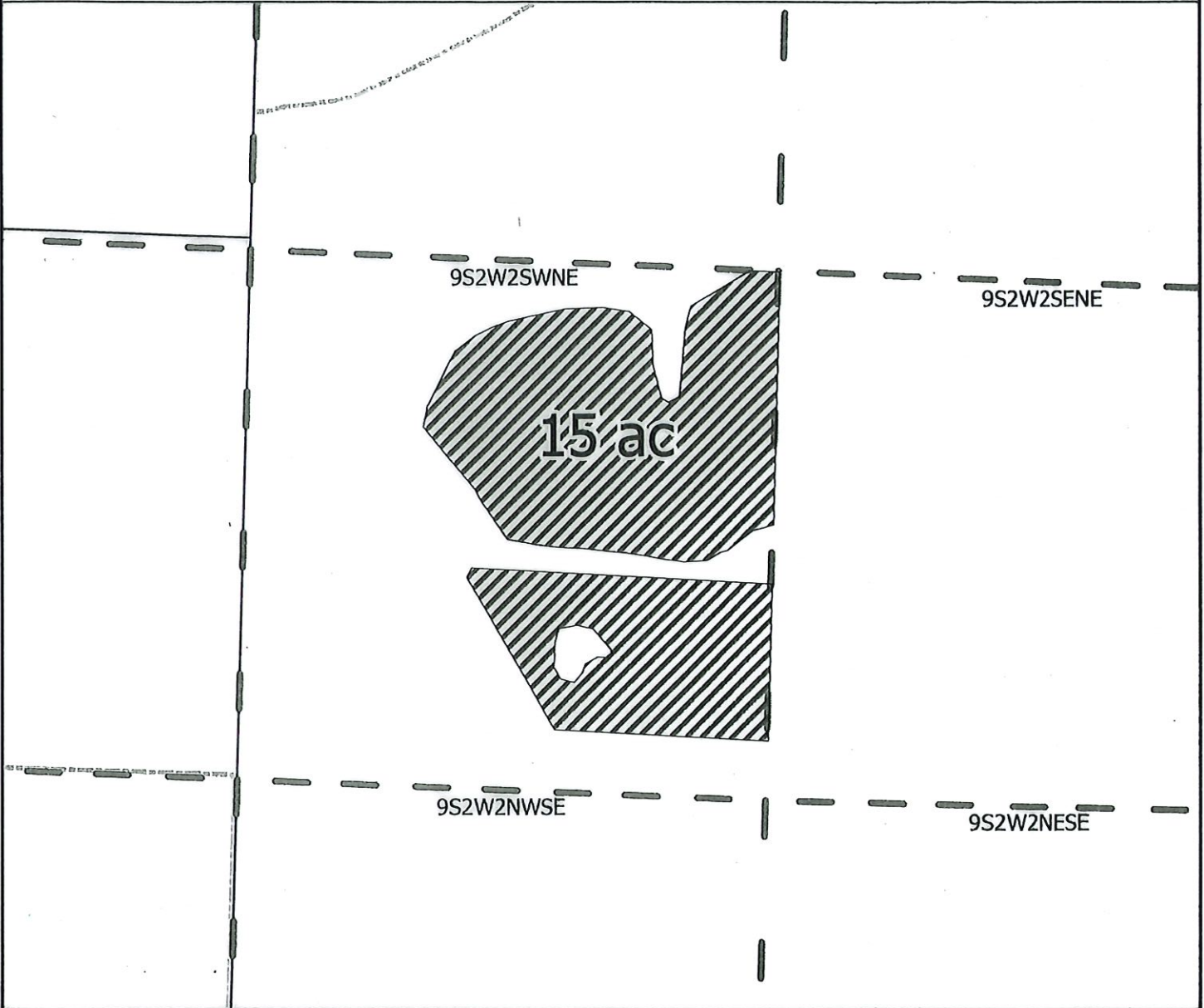
Scale: 1 in : 400ft



RECEIVED

NOV 4 1997

SWCD



PERMIT CLAIM OF BENEFICIAL USE MAP



- Irrigated Acreage
- SWCD Quarter Quarter
- SWCD Infrastructure
- Facilities Boundary
- Taxlots
- DLC



R35037  
Taxlot: 082W35 01300  
Application Number: S-81140  
Permit: 53174



EXPIRES: 12/31/2022

Disclaimer: This map is not intended to provide legal dimensions or locations of property ownership lines

Date: 9/21/2021  
Map Prepared by: Austin Wegner  
Santiam Water Control District (SWCD)

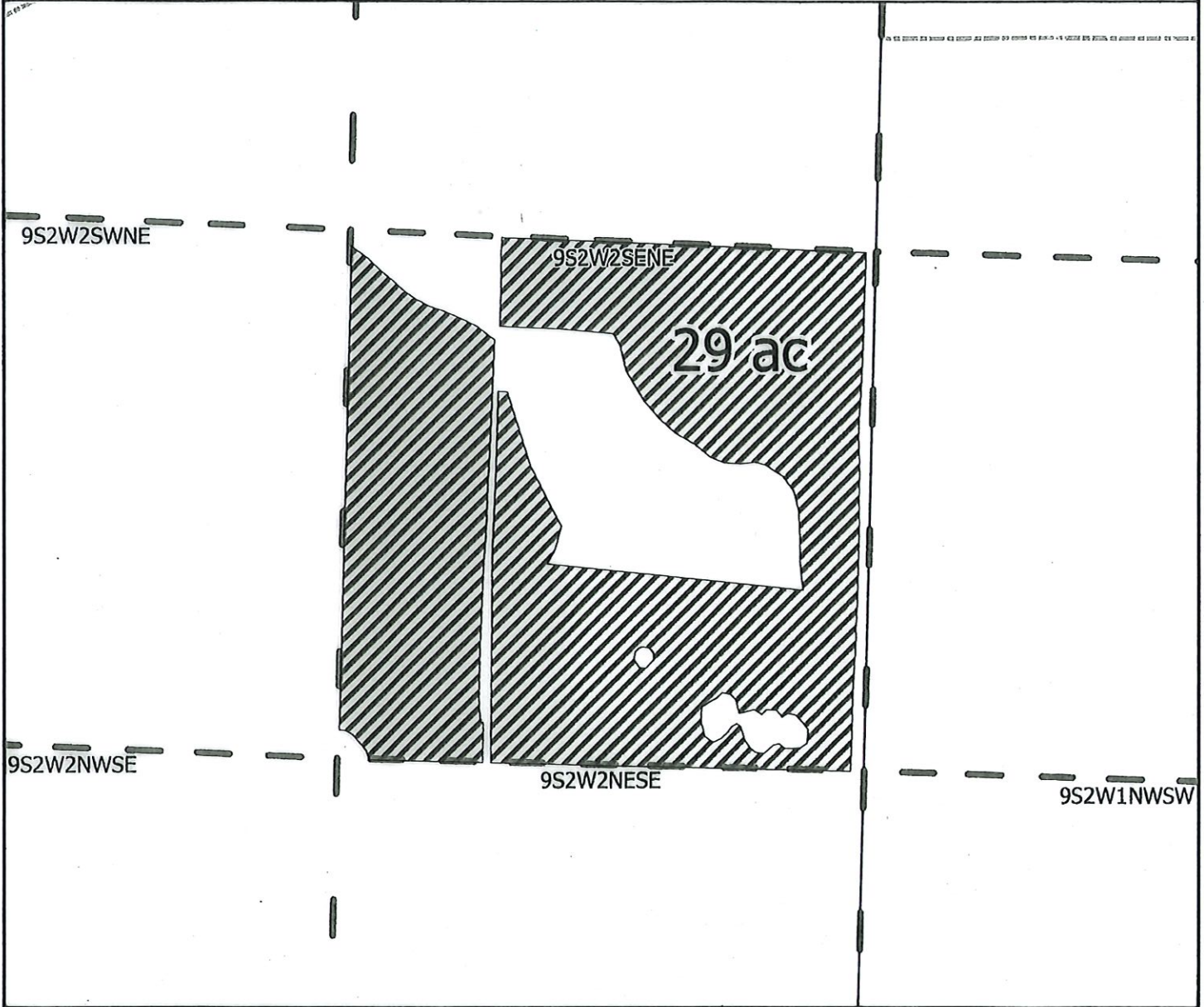
# MARION COUNTY, OREGON

T9S R2W S2 SENE 29.00 acres

Scale: 1 in : 400ft



RECEIVED  
409 07 2021  
CWRD



PERMIT CLAIM OF BENEFICIAL USE MAP



- Irrigated Acreage
- SWCD Quarter Quarter
- SWCD Infrastructure
- Facilities Boundary
- Taxlots
- DLC

CERTIFIED WATER RIGHT EXAMINER  
30680  
*William E. McGill*  
WILLIAM E. MCGILL  
MAY 3, 2011  
STATE OF OREGON

R35037  
Taxlot: 082W35 01300  
Application Number: S-81140  
Permit: 53174

SANTIAM WATER  
  
CONTROL DISTRICT

EXPIRES: 12/31/2022

Disclaimer: This map is not intended to provide legal dimensions or locations of property ownership lines

Date: 9/21/2021  
Map Prepared by: Austin Wegner  
Santiam Water Control District (SWCD)



# MARION COUNTY, OREGON

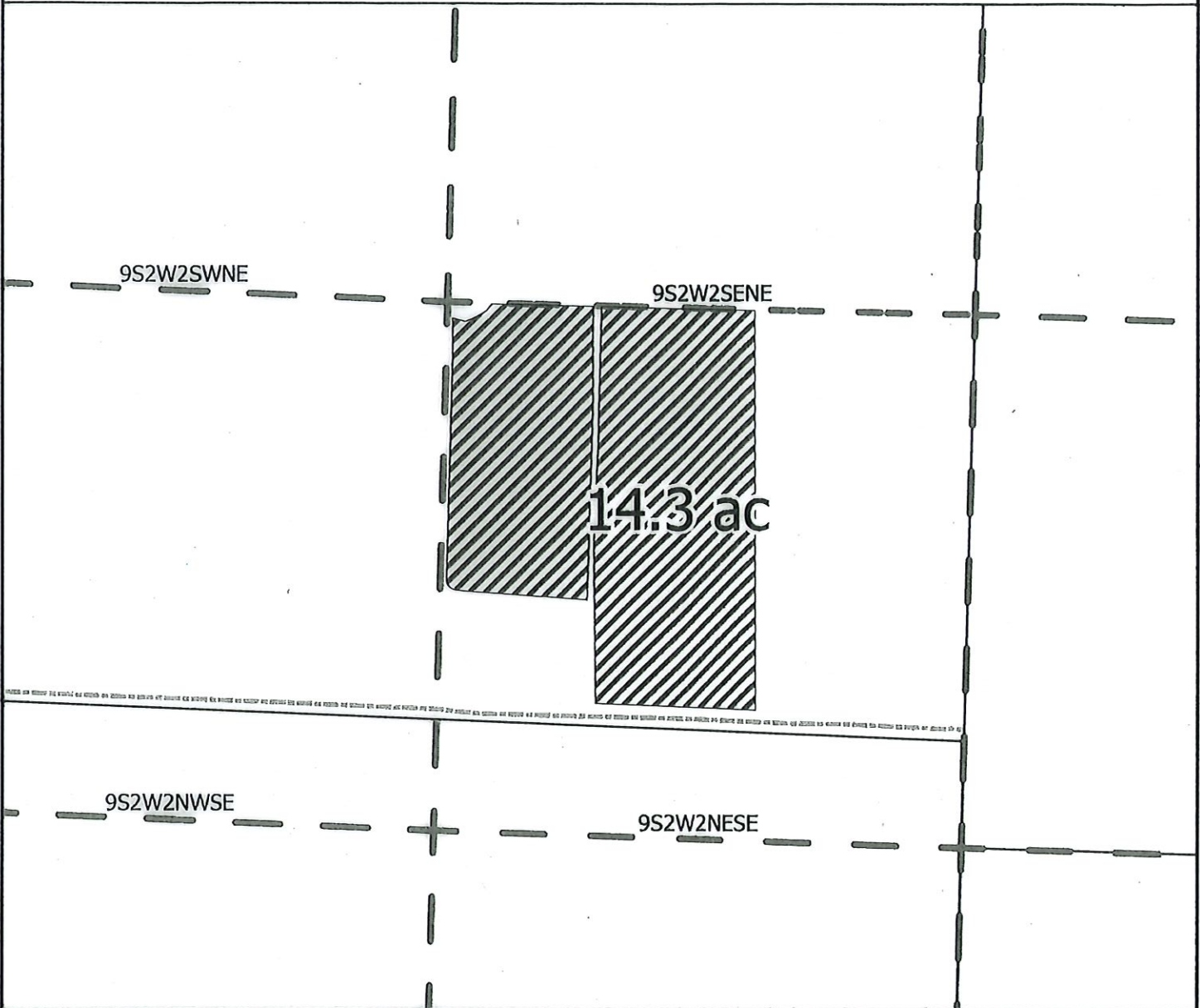
T9S R2W S2 NESE 14.30 acres

Scale: 1 in : 400ft



RECEIVED

NOV 01 2021



PERMIT CLAIM OF BENEFICIAL USE MAP



- Irrigated Acreage.
- SWCD Quarter Quarter.
- SWCD Infrastructure.
- Facilities Boundary.
- Taxlots.
- DLC.



R35037  
Taxlot: 082W35 01300  
Application Number: S-81140  
Permit: 53174



EXPIRES: 12/31/2022

Disclaimer: This map is not intended to provide legal dimensions or locations of property ownership lines

Date: 9/29/2021  
Map Prepared by: Austin Wegner  
Santiam Water Control District (SWCD)

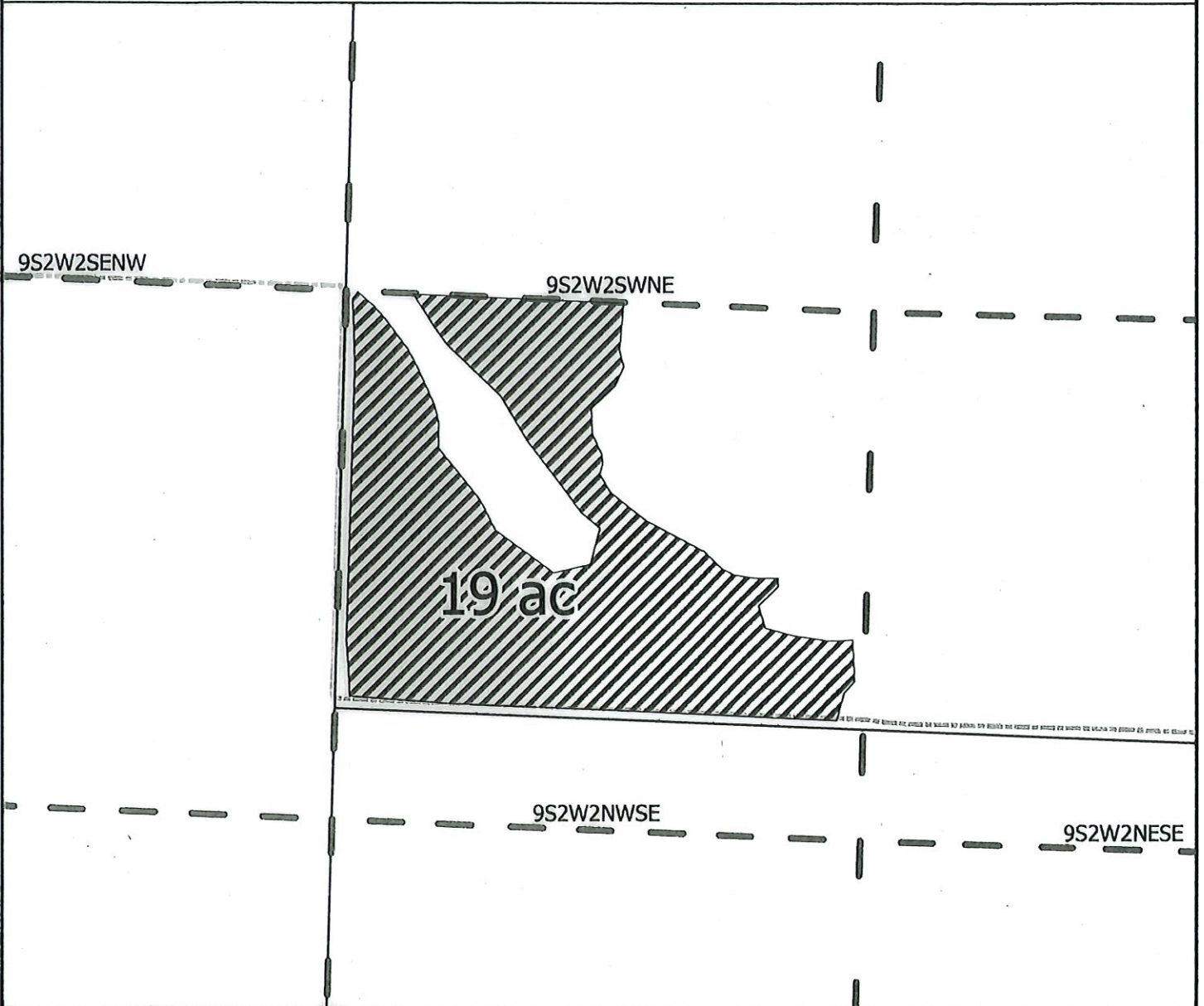
# MARION COUNTY, OREGON

T9S R2W S2 NWSE 19.00 acres

Scale: 1 in : 400ft



RECEIVED  
MAY 01 2021  
01 2021  
MAY 3 2011



PERMIT CLAIM OF BENEFICIAL USE MAP



- Irrigated Acreage
- SWCD Quarter Quarter
- SWCD Infrastructure
- Facilities Boundary
- Taxlots
- DLC

CERTIFIED WATER RIGHT EXAMINER  
30680  
*William E. McGill*  
WILLIAM E. MCGILL  
MAY 3, 2011  
STATE OF OREGON

R35037  
Taxlot: 082W35 01300  
Application Number: S-81140  
Permit: 53174

SANTIAM WATER  
  
CONTROL DISTRICT

EXPIRES: 12/31/2022

Disclaimer: This map is not intended to provide legal dimensions or locations of property ownership lines

Date: 9/21/2021  
Map Prepared by: Austin Wegner  
Santiam Water Control District (SWCD)

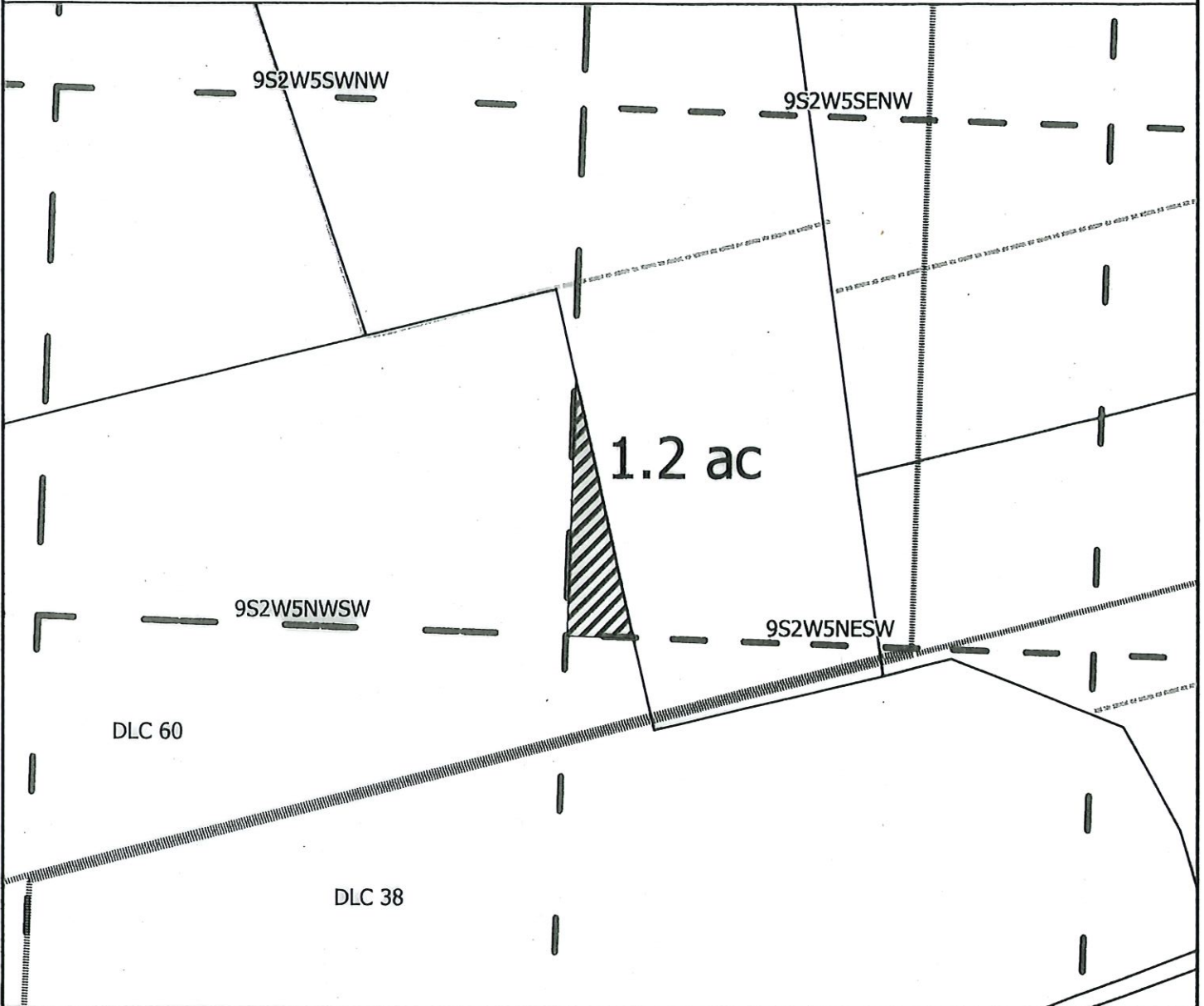
# MARION COUNTY, OREGON

T9S R2W S5 NESW 1.20 acres

Scale: 1in : 400ft



RECEIVED  
NOV 01 2021  
OWRD



PERMIT CLAIM OF BENEFICIAL USE MAP



- Irrigated Acreage
- SWCD Quarter Quarter
- SWCD Infrastructure
- Facilities Boundary
- Taxlots
- DLC



R35129  
Taxlot: 092W05 02700  
Application Number: S-81140  
Permit: 53174



EXPIRES: 12/31/2022

Disclaimer: This map is not intended to provide legal dimensions or locations of property ownership lines

Date: 9/21/2021  
Map Prepared by: Austin Wegner  
Santiam Water Control District (SWCD)

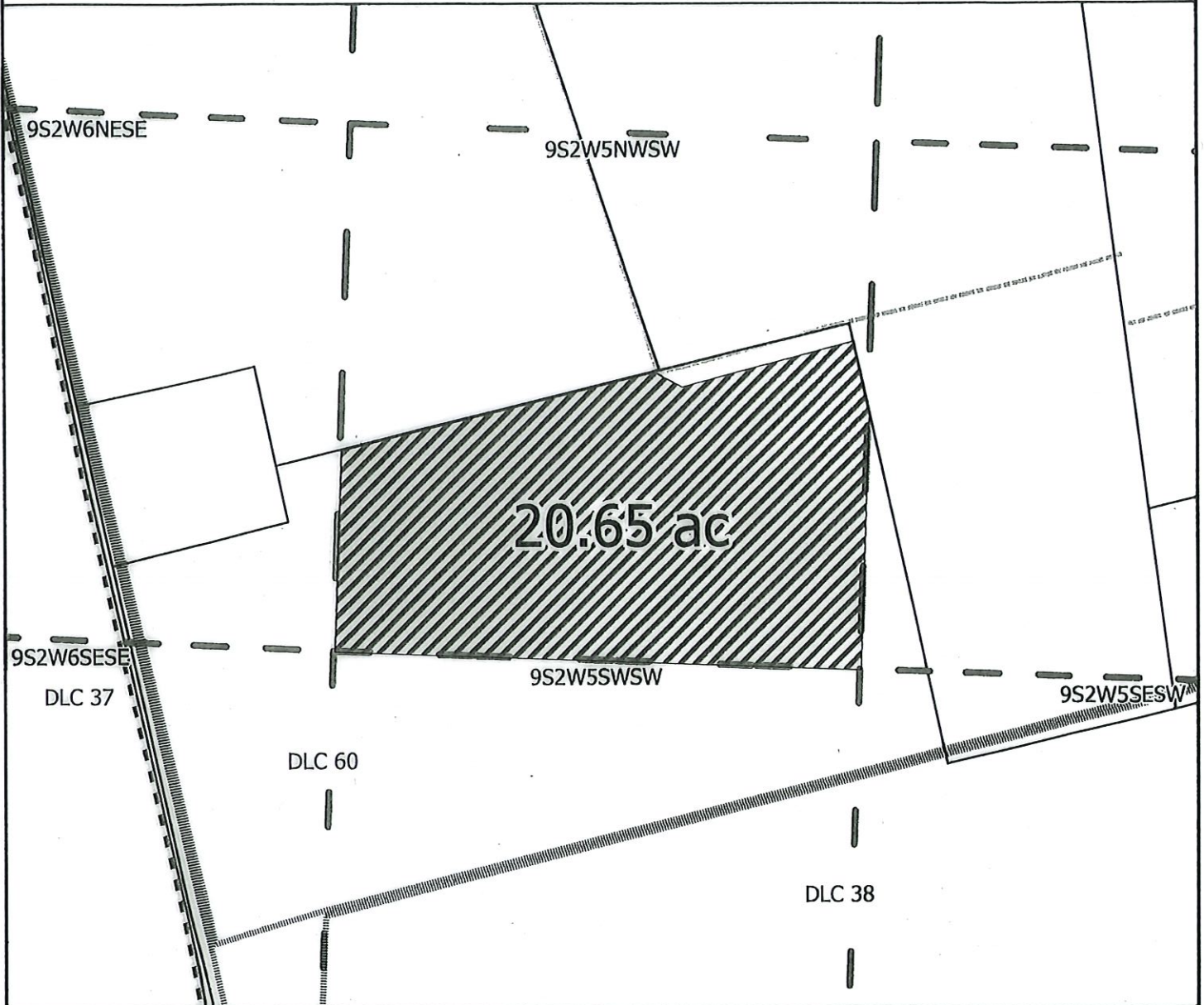
# MARION COUNTY, OREGON

T9S R2W S5 NWSW 20.65 acres

Scale: 1 in : 400ft



RECEIVED  
NOV 01 2021  
SWCD



PERMIT CLAIM OF BENEFICIAL USE MAP



- Irrigated Acreage
- SWCD Quarter Quarter
- SWCD Infrastructure
- Facilities Boundary
- Taxlots
- DLC

CERTIFIED WATER RIGHT EXAMINER  
30680  
*William E. McGill*  
WILLIAM E. MCGILL  
MAY 3, 2011  
STATE OF OREGON

R35129  
Taxlot: 092W05 02700  
Application Number: S-81140  
Permit: 53174

SANTIAM WATER  
  
CONTROL DISTRICT

EXPIRES: 12/31/2022

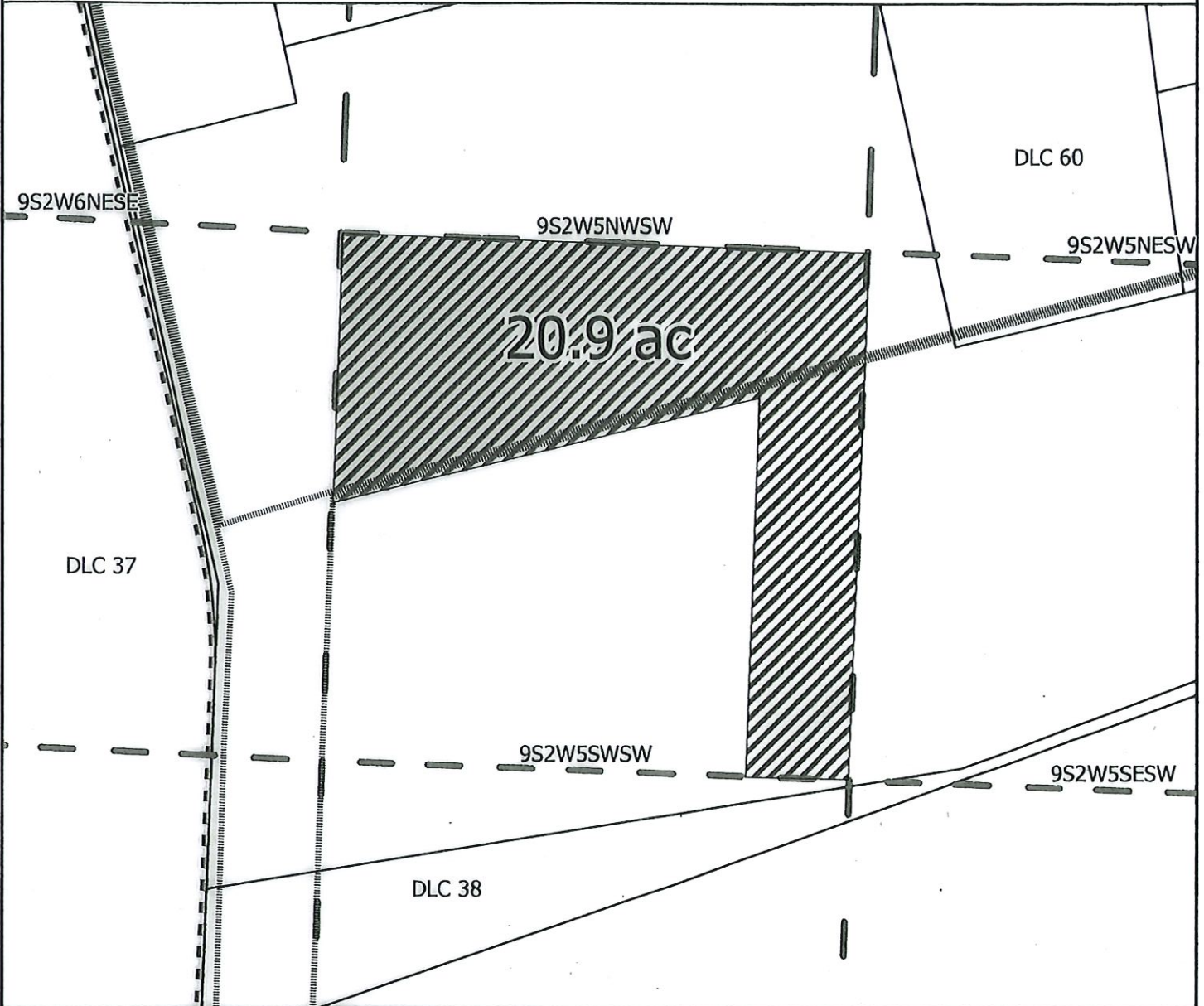
Disclaimer: This map is not intended to provide legal dimensions or locations of property ownership lines

Date: 9/21/2021  
Map Prepared by: Austin Wegner  
Santiam Water Control District (SWCD)

# MARION COUNTY, OREGON

T9S R2W S5 SWSW 20.90 acres

Scale: 1 in : 400ft



PERMIT CLAIM OF BENEFICIAL USE MAP



- Irrigated Acreage
- SWCD Quarter Quarter
- SWCD Infrastructure
- Facilities Boundary
- Taxlots
- DLC



R35129  
Taxlot: 092W05 02700  
Application Number: S-81140  
Permit: 53174



EXPIRES: 12/31/2022

Disclaimer: This map is not intended to provide legal dimensions or locations of property ownership lines

Date: 9/21/2021  
Map Prepared by: Austin Wegner  
Santiam Water Control District (SWCD)

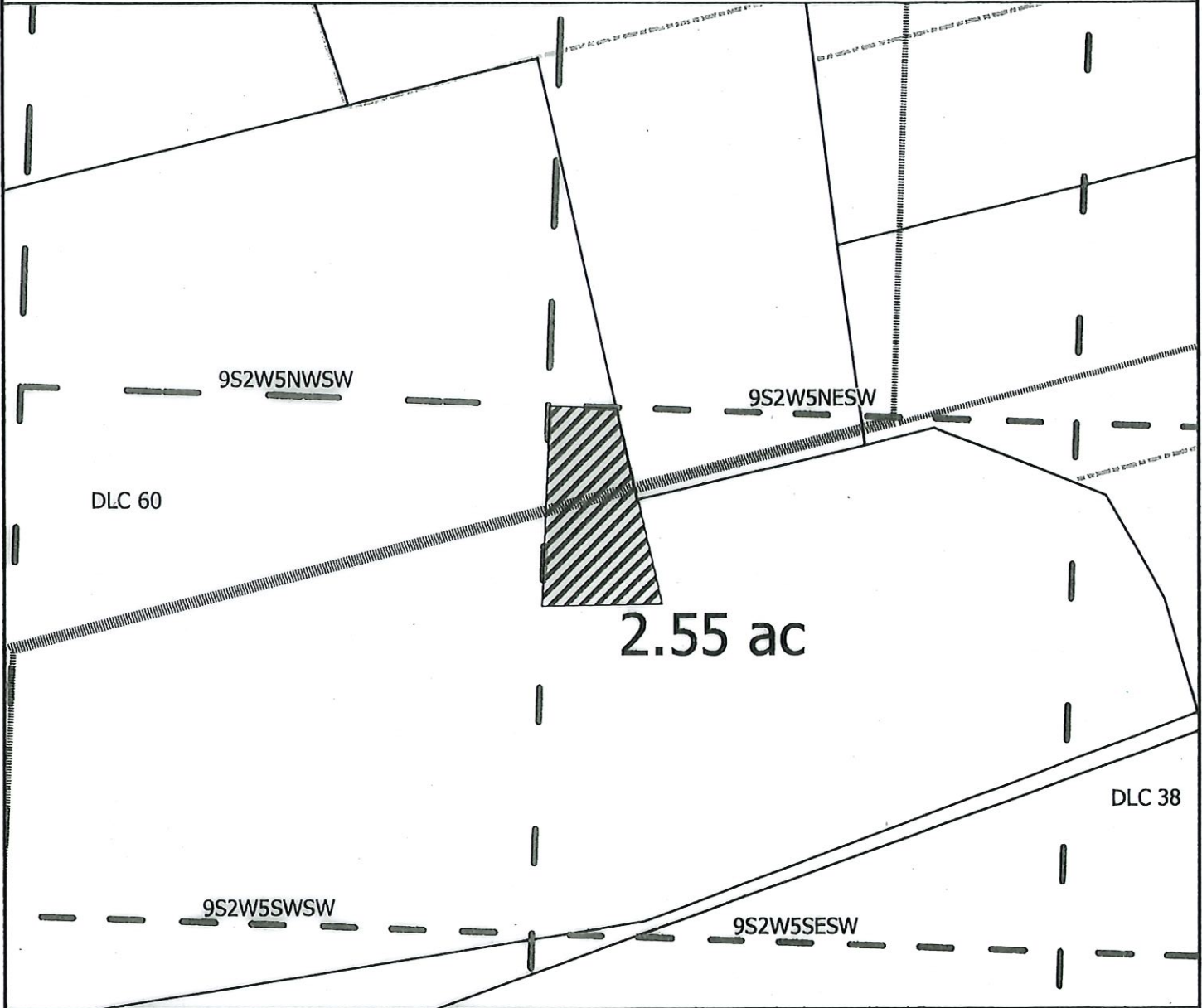
# MARION COUNTY, OREGON

T9S R2W S5 SESW 2.55 acres

Scale: 1 in : 400ft



RECEIVED  
NOV 01 2021  
CWRD



PERMIT CLAIM OF BENEFICIAL USE MAP



- Irrigated Acreage.
- SWCD Quarter Quarter.
- SWCD Infrastructure.
- Facilities Boundary.
- Taxlots.
- DLC.

CERTIFIED WATER RIGHT EXAMINER  
30680  
*William E. McGill*  
WILLIAM E. MCGILL  
MAY 3, 2011  
STATE OF OREGON

R35129  
Taxlot: 092W05 02700  
Application Number: S-81140  
Permit: 53174

SANTIAM WATER  
  
CONTROL DISTRICT

EXPIRES: 12/31/2022

Disclaimer: This map is not intended to provide legal dimensions or locations of property ownership lines

Date: 9/21/2021  
Map Prepared by: Austin Wegner  
Santiam Water Control District (SWCD)

# MARION COUNTY, OREGON

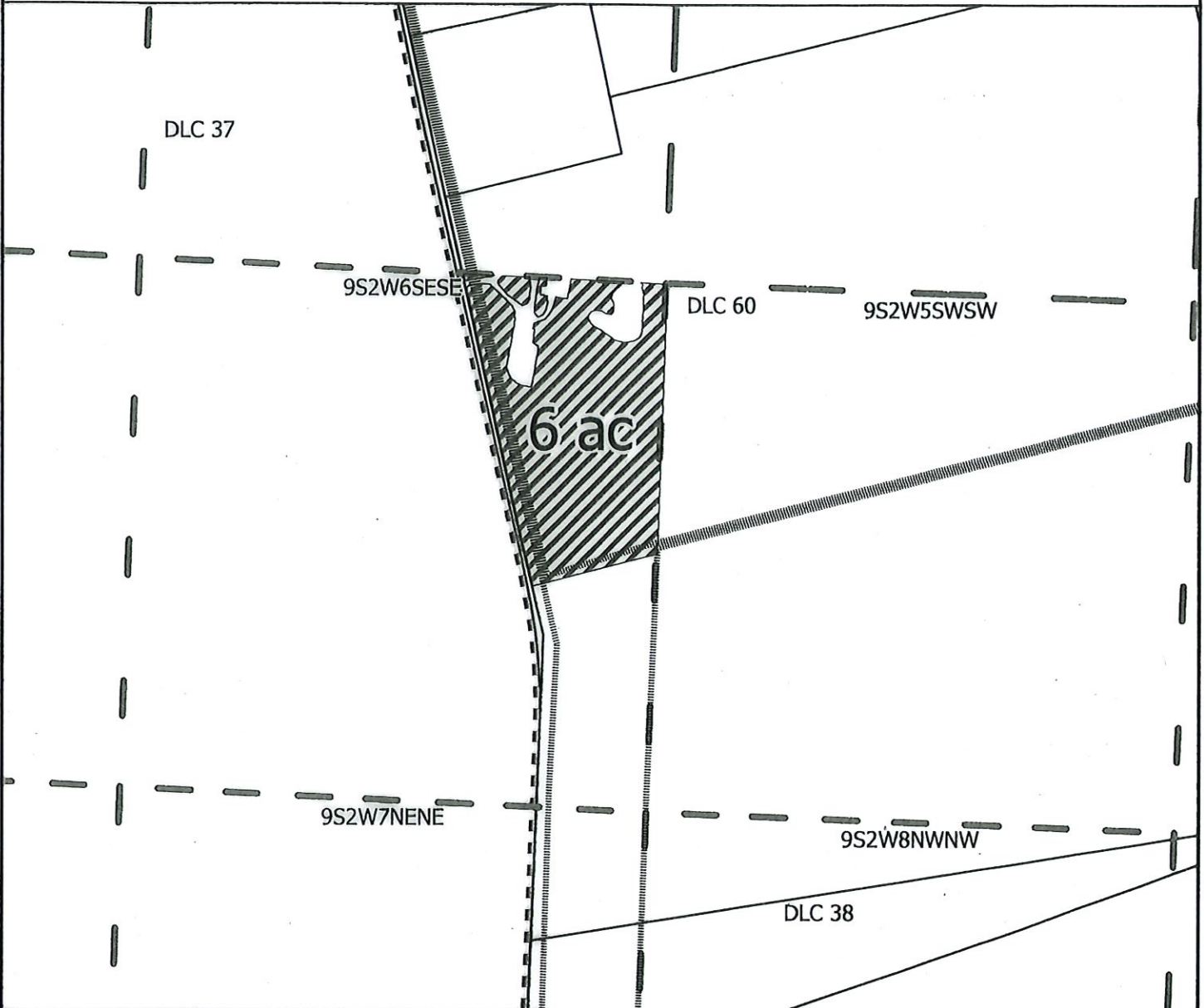
T9S R2W S6 SESE 6.00 acres

Scale: 1 in : 400ft

RECORDED

NOV 03 2021

OWNED



PERMIT CLAIM OF BENEFICIAL USE MAP



- Irrigated Acreage
- SWCD Quarter Quarter
- SWCD Infrastructure
- Facilities Boundary
- Taxlots
- DLC

CERTIFIED WATER RIGHT EXAMINER  
30680  
*William E. McGill*  
WILLIAM E. MCGILL  
MAY 3, 2011  
STATE OF OREGON

R35129  
Taxlot: 092W05 02700  
Application Number: S-81140  
Permit: 53174

SANTIAM WATER  
  
CONTROL DISTRICT

EXPIRES: 12/31/2022

Disclaimer: This map is not intended to provide legal dimensions or locations of property ownership lines

Date: 9/21/2021  
Map Prepared by: Austin Wegner  
Santiam Water Control District (SWCD)

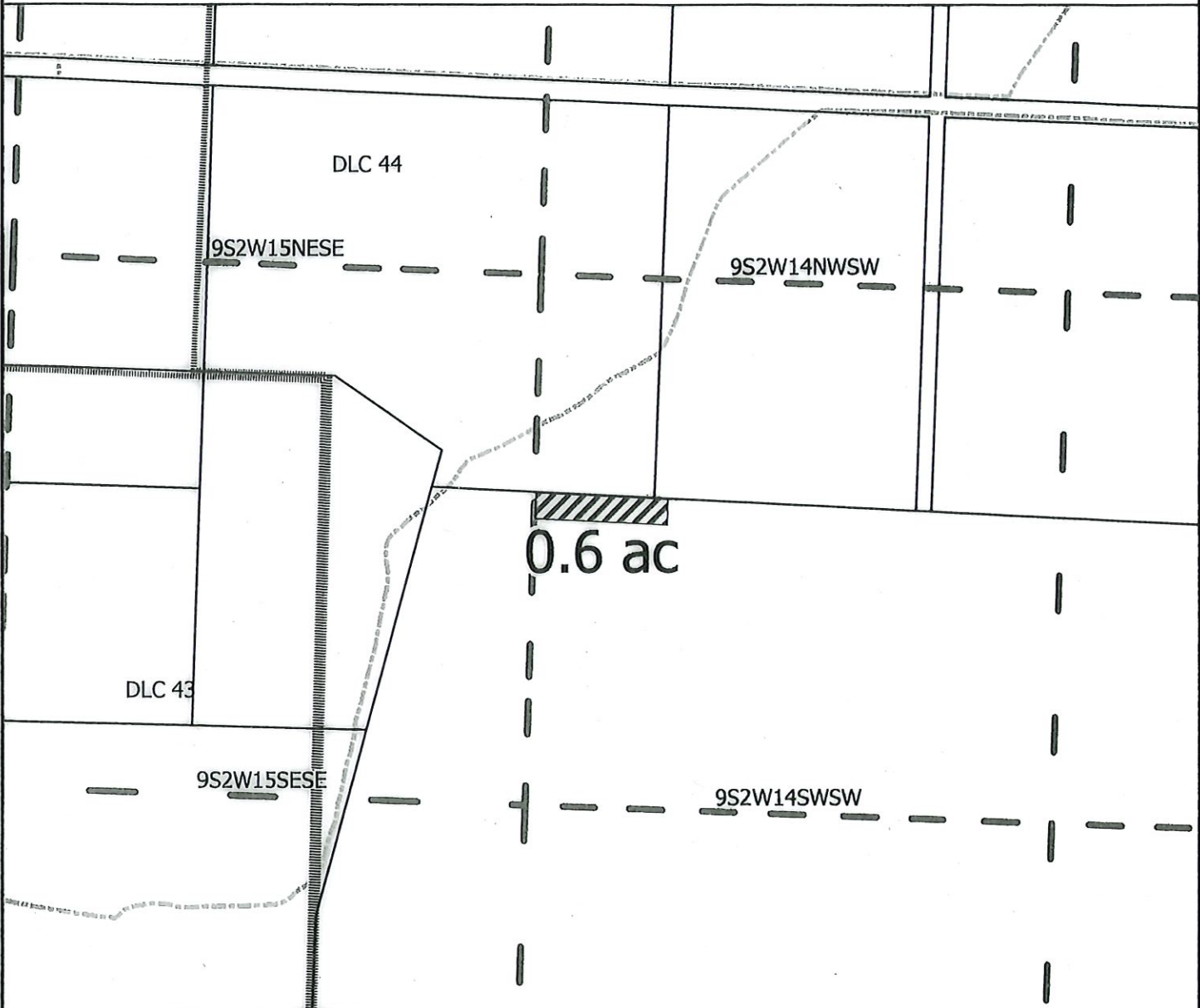
# MARION COUNTY, OREGON

T9S R2W S14 SWSW .60 acres

Scale: 1in : 400ft



RECEIVED  
NOV 03 2021  
OWRD



PERMIT CLAIM OF BENEFICIAL USE MAP



- Irrigated Acreage
- SWCD Quarter Quarter
- SWCD Infrastructure
- Facilities Boundary
- Taxlots
- DLC

CERTIFIED WATER RIGHT EXAMINER  
30680  
*William E. McGill*  
WILLIAM E. MCGILL  
MAY 3, 2011  
STATE OF OREGON

R35524  
Taxlot: 092W23 00200  
Application Number: S-81140  
Permit: 53174

SANTIAM WATER  
  
CONTROL DISTRICT

EXPIRES: 12/31/2022

Disclaimer: This map is not intended to provide legal dimensions or locations of property ownership lines

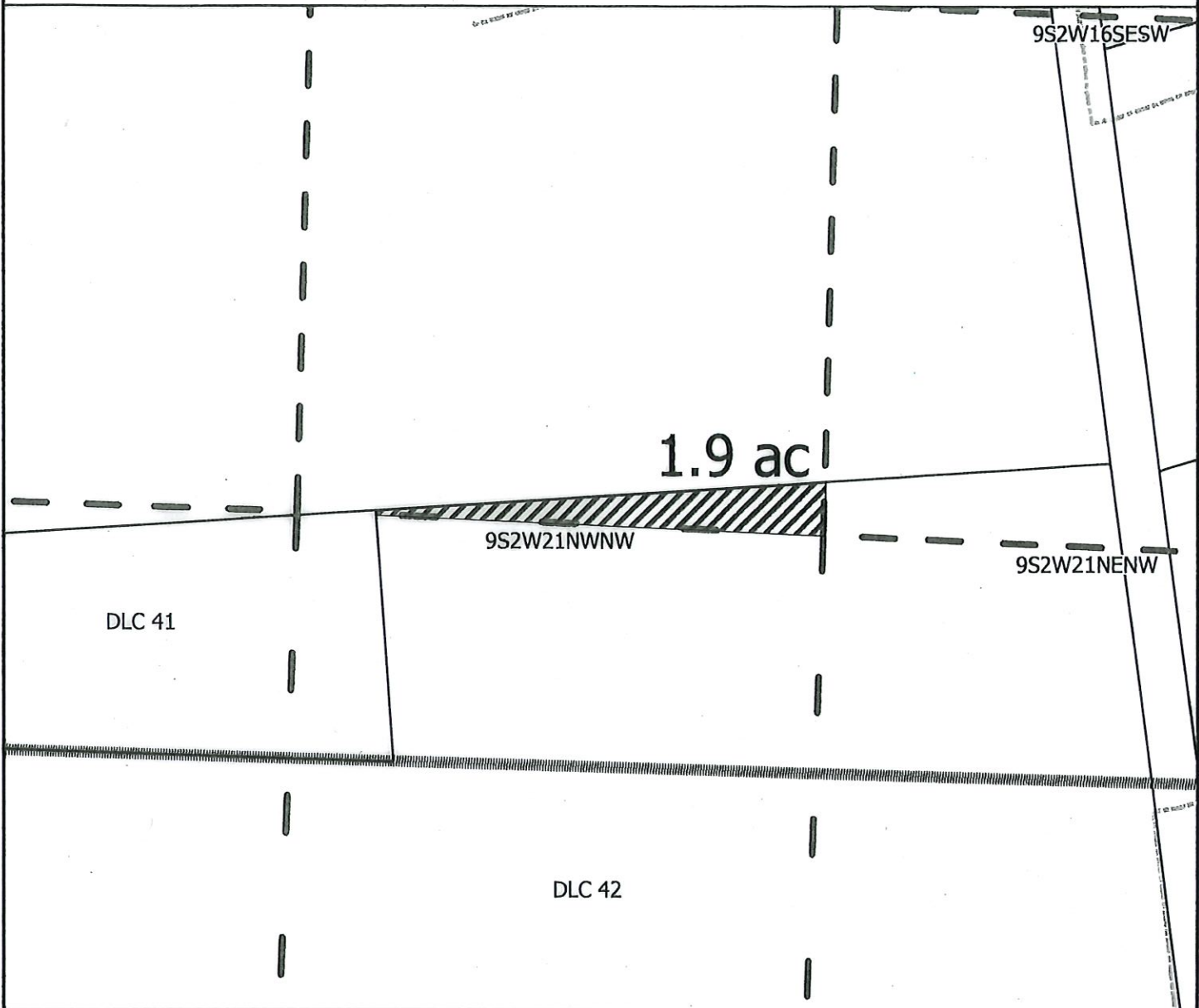
Date: 9/21/2021  
Map Prepared by: Austin Wegner  
Santiam Water Control District (SWCD)



# MARION COUNTY, OREGON

T9S R2W S16 SWSW 1.90 acres

Scale: 1 in : 400ft



1.9 ac

9S2W21NWNW

9S2W21NENW

DLC 41

DLC 42

PERMIT CLAIM OF BENEFICIAL USE MAP



- Irrigated Acreage
- Facilities Boundary
- SWCD Quarter Quarter
- Taxlots
- SWCD Infrastructure
- DLC



R35446  
Taxlot: 092W20 01000  
Application Number: S-81140  
Permit: 53174



EXPIRES: 12/31/2022

Disclaimer: This map is not intended to provide legal dimensions or locations of property ownership lines

Date: 9/21/2021  
Map Prepared by: Austin Wegner  
Santiam Water Control District (SWCD)

# MARION COUNTY, OREGON

T9S R2W S16 SESW 2.90 acres

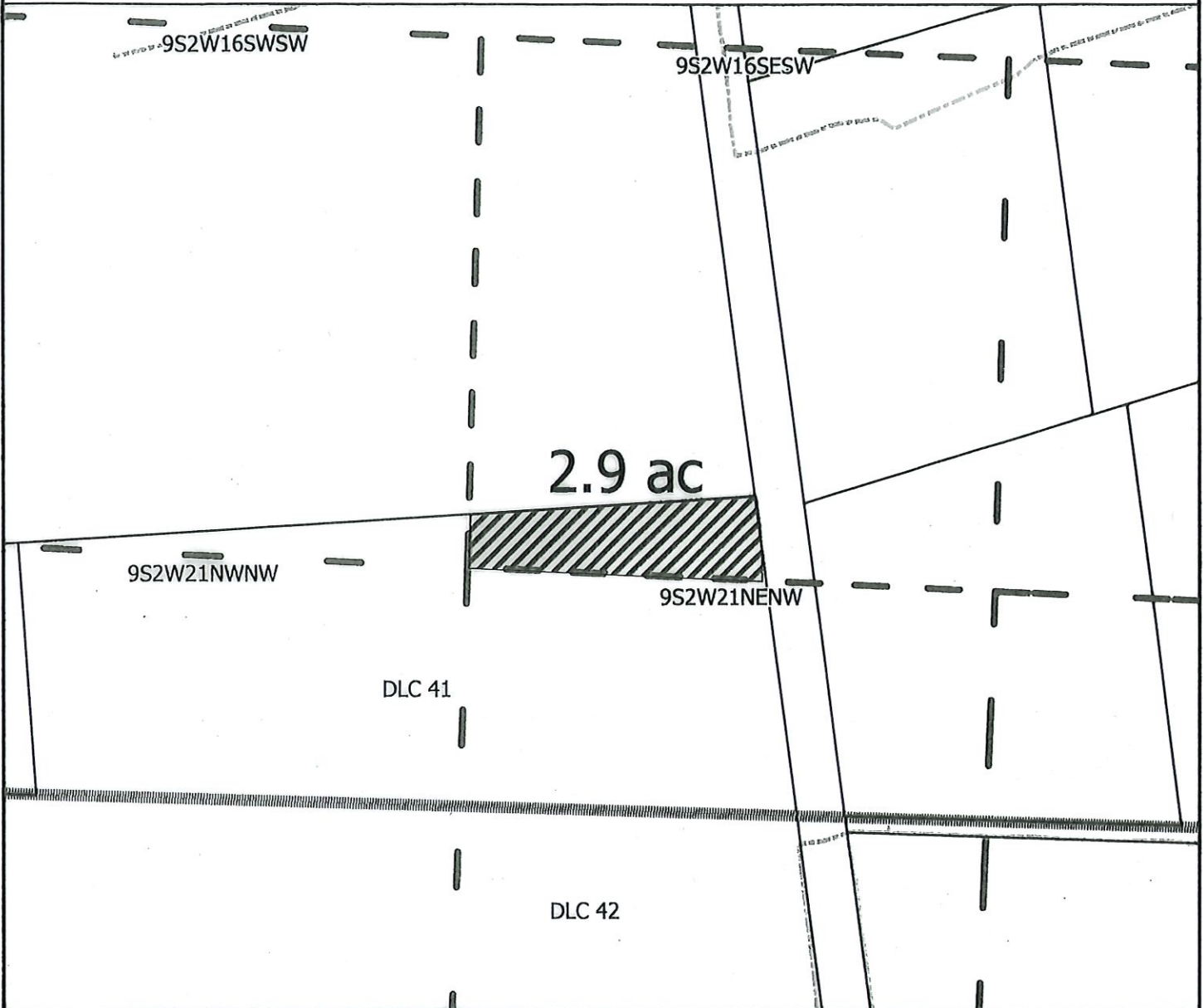
Scale: 1 in : 400ft



RECEIVED

NOV 01 2021

OWRD



PERMIT CLAIM OF BENEFICIAL USE MAP



- Irrigated Acreage.
- SWCD Quarter. Quarter.
- SWCD Infrastructure
- Facilities Boundary
- Taxlots.
- DLC.



R35446  
Taxlot: 092W20 01000  
Application Number: S-81140  
Permit: 53174



EXPIRES: 12/31/2022

Disclaimer: This map is not intended to provide legal dimensions or locations of property ownership lines

Date: 9/21/2021  
Map Prepared by: Austin Wegner  
Santiam Water Control District (SWCD)

# MARION COUNTY, OREGON

T9S R2W S20 NENE 2.70 acres

Scale: 1 in : 400ft



2.7 ac

9S2W20NENE

DLC #1

9S2W21NWNW

DLC #2

9S2W20SENE

9S2W21SWNW

PERMIT CLAIM OF BENEFICIAL USE MAP



- Irrigated Acreage
- SWCD Quarter Quarter
- SWCD Infrastructure
- Facilities Boundary
- Taxlots
- DLC



R35463  
Taxlot: 092W20 00100  
Application Number: S-81140  
Permit: 53174



EXPIRES: 12/31/2022

Disclaimer: This map is not intended to provide legal dimensions or locations of property ownership lines

Date: 9/21/2021  
Map Prepared by: Austin Wegner  
Santiam Water Control District (SWCD)

# MARION COUNTY, OREGON

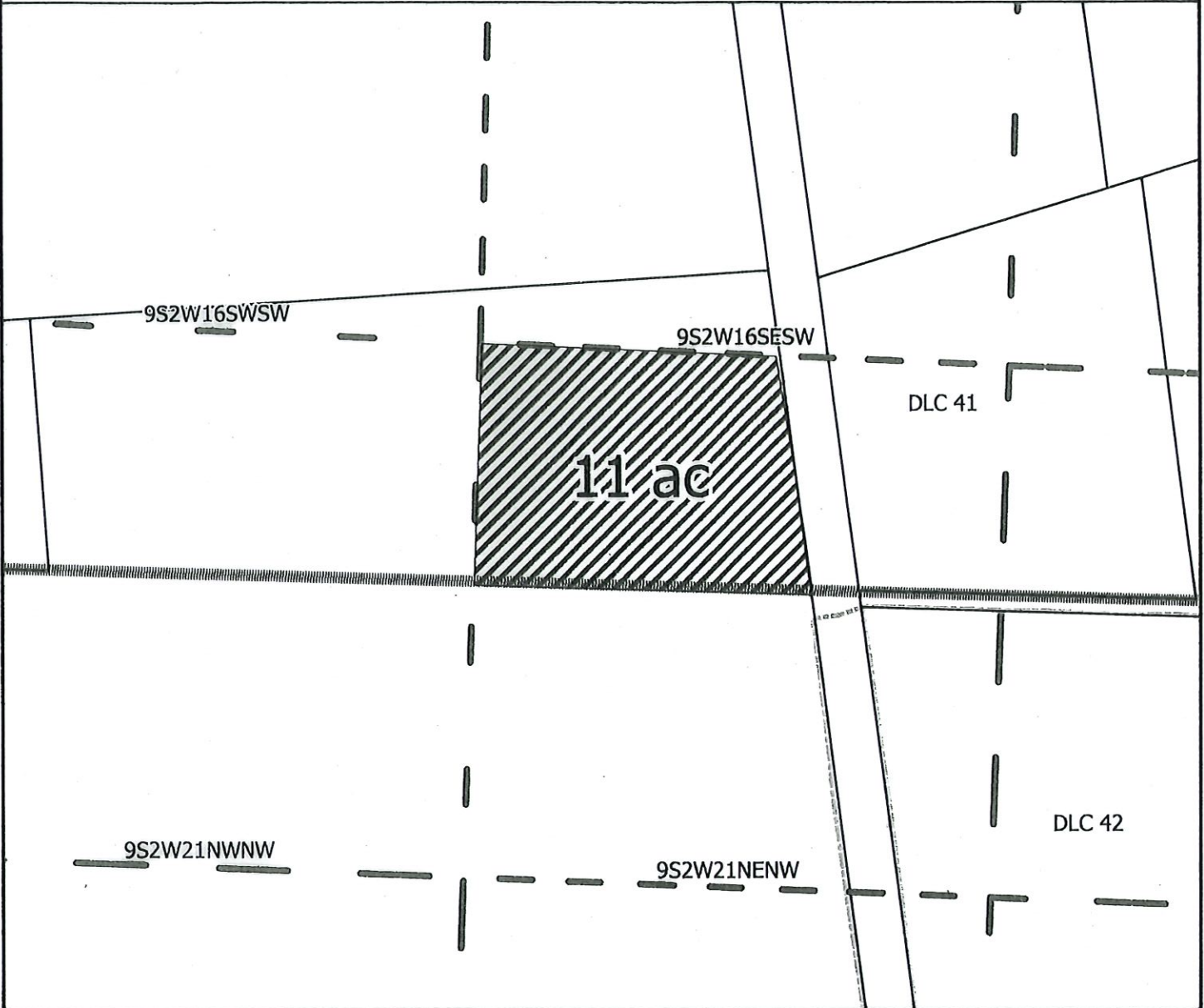
T9S R2W S21 NENW 11.00 acres

Scale: 1 in : 400ft

RECEIVED

NOV 01 2021

N



PERMIT CLAIM OF BENEFICIAL USE MAP



- Irrigated Acreage
- SWCD Quarter Quarter
- SWCD Infrastructure
- Facilities Boundary
- Taxlots
- DLC

CERTIFIED WATER RIGHT EXAMINER  
30680  
*William E. McGill*  
WILLIAM E. MCGILL  
MAY 3, 2011  
STATE OF OREGON

R35446  
Taxlot: 092W20 01000  
Application Number: S-81140  
Permit: 53174

SANTIAM WATER  
  
CONTROL DISTRICT

EXPIRES: 12/31/2022

Disclaimer: This map is not intended to provide legal dimensions or locations of property ownership lines

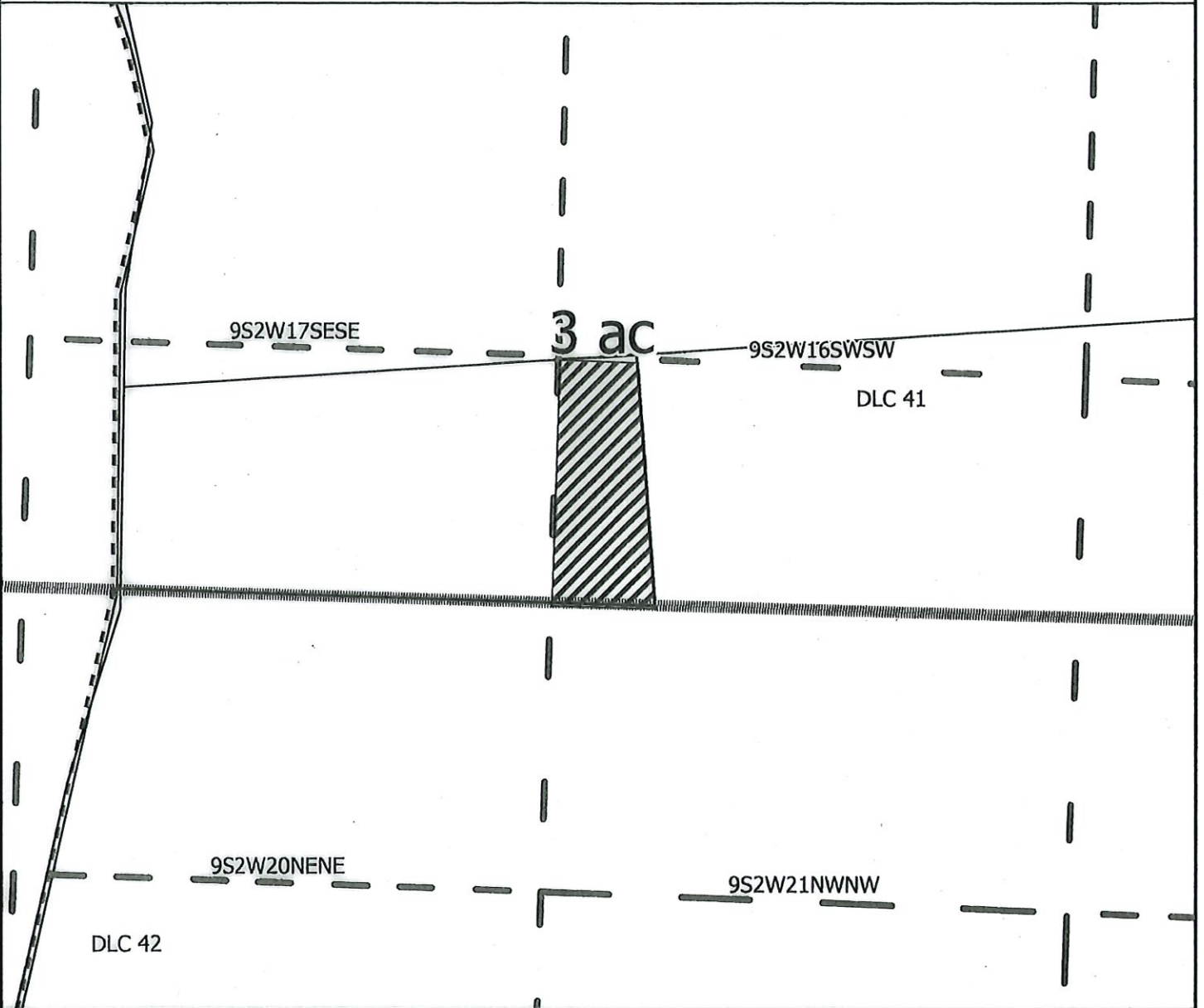
Date: 9/21/2021  
Map Prepared by: Austin Wegner  
Santiam Water Control District (SWCD)

# MARION COUNTY, OREGON

T9S R2W S21 NWNW 3.00 acres

Scale: 1 in : 400ft

RECEIVED  
NOV 01 2021



PERMIT CLAIM OF BENEFICIAL USE MAP



- Irrigated Acreage
- SWCD Quarter Quarter
- SWCD Infrastructure
- Facilities Boundary
- Taxlots
- DLC

CERTIFIED WATER RIGHT EXAMINER  
30680  
*William E. McGill*  
WILLIAM E. MCGILL  
MAY 3, 2011  
STATE OF OREGON

R35463  
Taxlot: 092W20 00100  
Application Number: S-81140  
Permit: 53174

SANTIAM WATER  
  
CONTROL DISTRICT

EXPIRES: 12/31/2022

Disclaimer: This map is not intended to provide legal dimensions or locations of property ownership lines

Date: 9/21/2021  
Map Prepared by: Austin Wegner  
Santiam Water Control District (SWCD)



# MARION COUNTY, OREGON

T9S R2W S26 NENE 1.70 acres

Scale: 1 in : 400ft



RECEIVED

NOV 01 2021

9S2W26NENE

1.7 ac

9S2W26SWNE

9S2W26SENE

PERMIT CLAIM OF BENEFICIAL USE MAP



- Irrigated Acreage
- SWCD Quarter Quarter
- SWCD Infrastructure
- Facilities Boundary
- Taxlots
- DLC



R35704  
Taxlot: 092W26 00200  
Application Number: S-81140  
Permit: 53174



EXPIRES: 12/31/2022

Disclaimer: This map is not intended to provide legal dimensions or locations of property ownership lines

Date: 9/21/2021  
Map Prepared by: Austin Wegner  
Santiam Water Control District (SWCD)

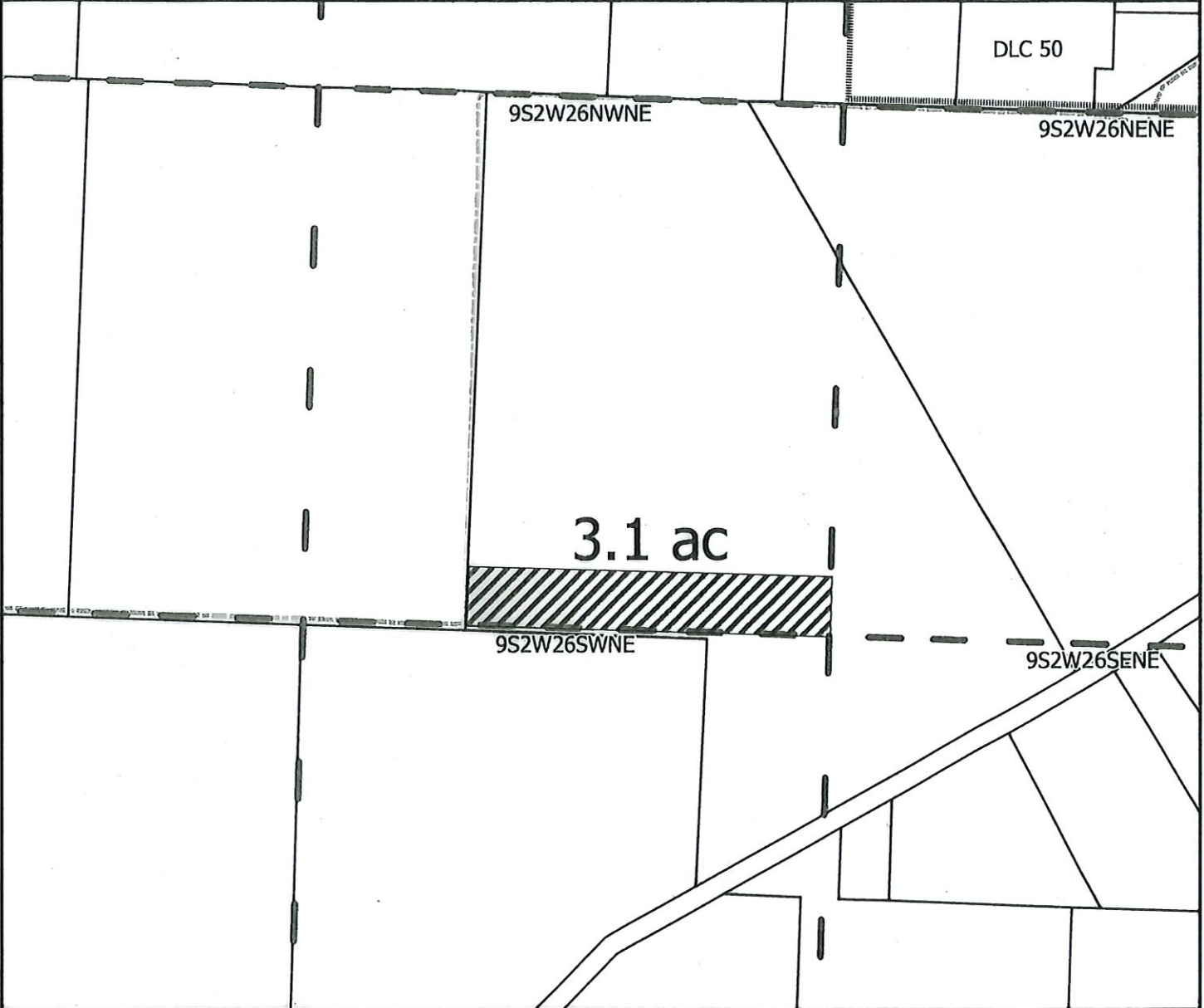
# MARION COUNTY, OREGON

T9S R2W S26 NWNE 3.10 acres

Scale: 1 in : 400ft



RECEIVED  
NOV 6 2021



PERMIT CLAIM OF BENEFICIAL USE MAP



- Irrigated Acreage
- SWCD Quarter Quarter
- SWCD Infrastructure
- Facilities Boundary
- Taxlots
- DLC



R35704  
Taxlot: 092W26 00200  
Application Number: S-81140  
Permit: 53174



EXPIRES: 12/31/2022

Disclaimer: This map is not intended to provide legal dimensions or locations of property ownership lines

Date: 9/21/2021  
Map Prepared by: Austin Wegner  
Santiam Water Control District (SWCD)



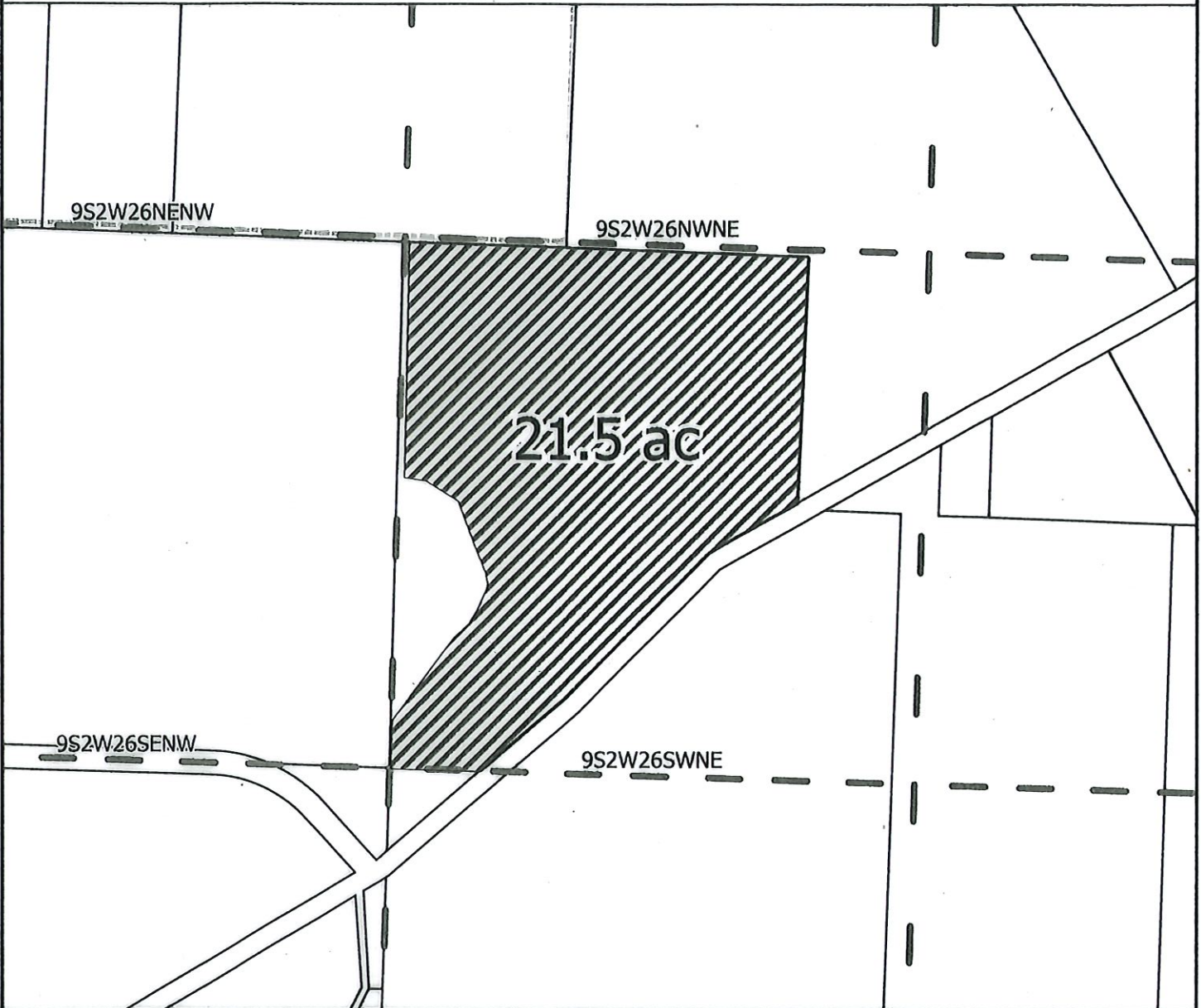
# MARION COUNTY, OREGON

T9S R2W S26 SWNE 21.50 acres

Scale: 1in : 400ft



RECEIVED  
NOV 04 2021  
OWRD



PERMIT CLAIM OF BENEFICIAL USE MAP



- Irrigated Acreage
- SWCD Quarter Quarter
- SWCD Infrastructure
- Facilities Boundary
- Taxlots
- DLC

CERTIFIED WATER RIGHT EXAMINER  
30680  
*William E. McGill*  
WILLIAM E. MCGILL  
MAY 3, 2011  
STATE OF OREGON

R35696  
Taxlot: 092W26 01000  
Application Number: S-81140  
Permit: 53174

SANTIAM WATER  
  
CONTROL DISTRICT

EXPIRES: 12/31/2022

Disclaimer: This map is not intended to provide legal dimensions or locations of property ownership lines

Date: 9/21/2021  
Map Prepared by: Austin Wegner  
Santiam Water Control District (SWCD)

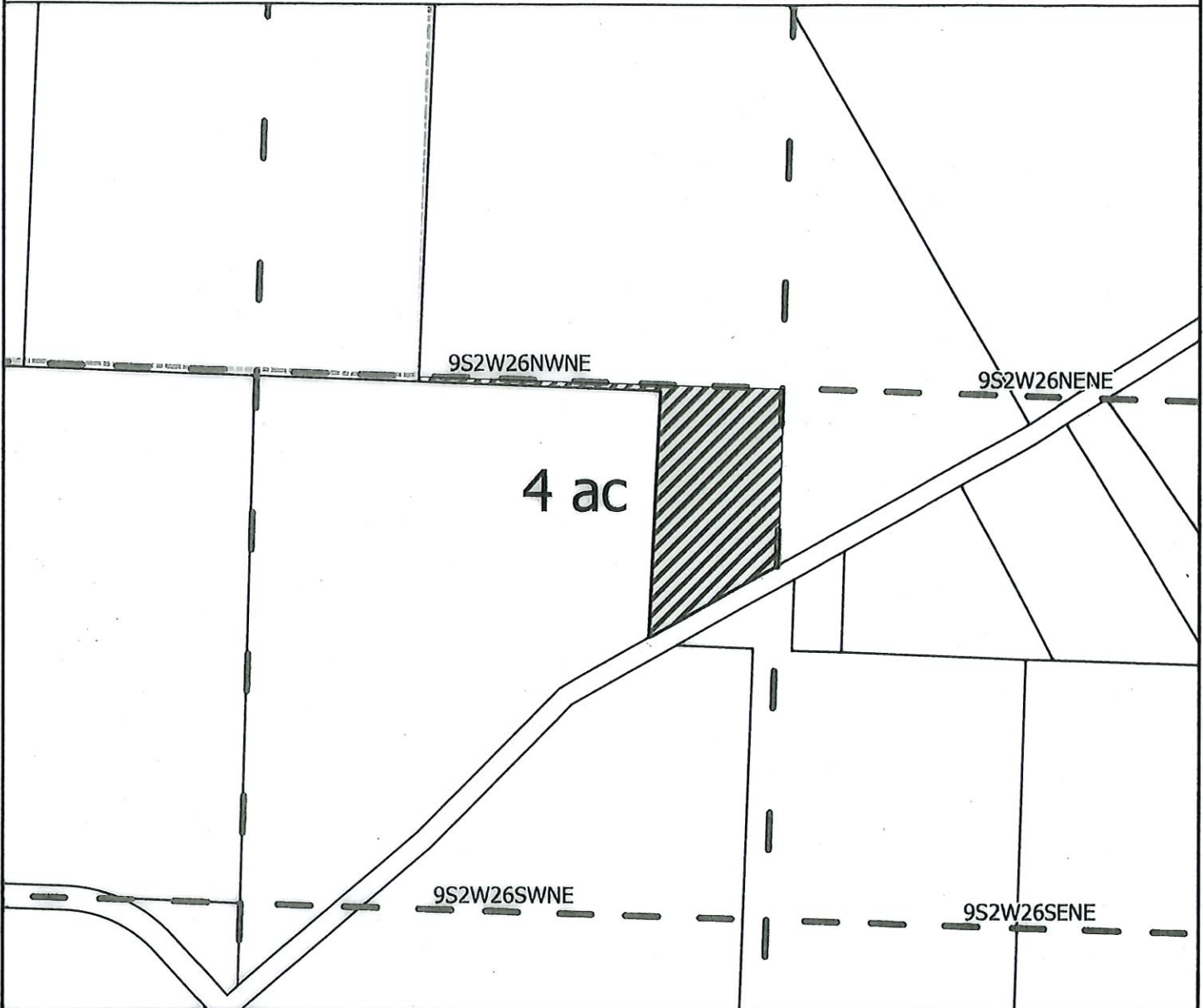
# MARION COUNTY, OREGON

T9S R2W S26 SWNE 4.00 acres

Scale: 1 in : 400ft



RECEIVED  
01 2021



PERMIT CLAIM OF BENEFICIAL USE MAP



- Irrigated Acreage
- Facilities Boundary
- SWCD Quarter Quarter
- Taxlots
- SWCD Infrastructure
- DLC

CERTIFIED WATER RIGHT EXAMINER  
30680  
*William E. McGill*  
WILLIAM E. MCGILL  
MAY 3, 2011  
STATE OF OREGON

R35704  
Taxlot: 092W26 00200  
Application Number: S-81140  
Permit: 53174

SANTIAM WATER  
  
CONTROL DISTRICT

EXPIRES: 12/31/2022

Disclaimer: This map is not intended to provide legal dimensions or locations of property ownership lines

Date: 9/21/2021  
Map Prepared by: Austin Wegner  
Santiam Water Control District (SWCD)

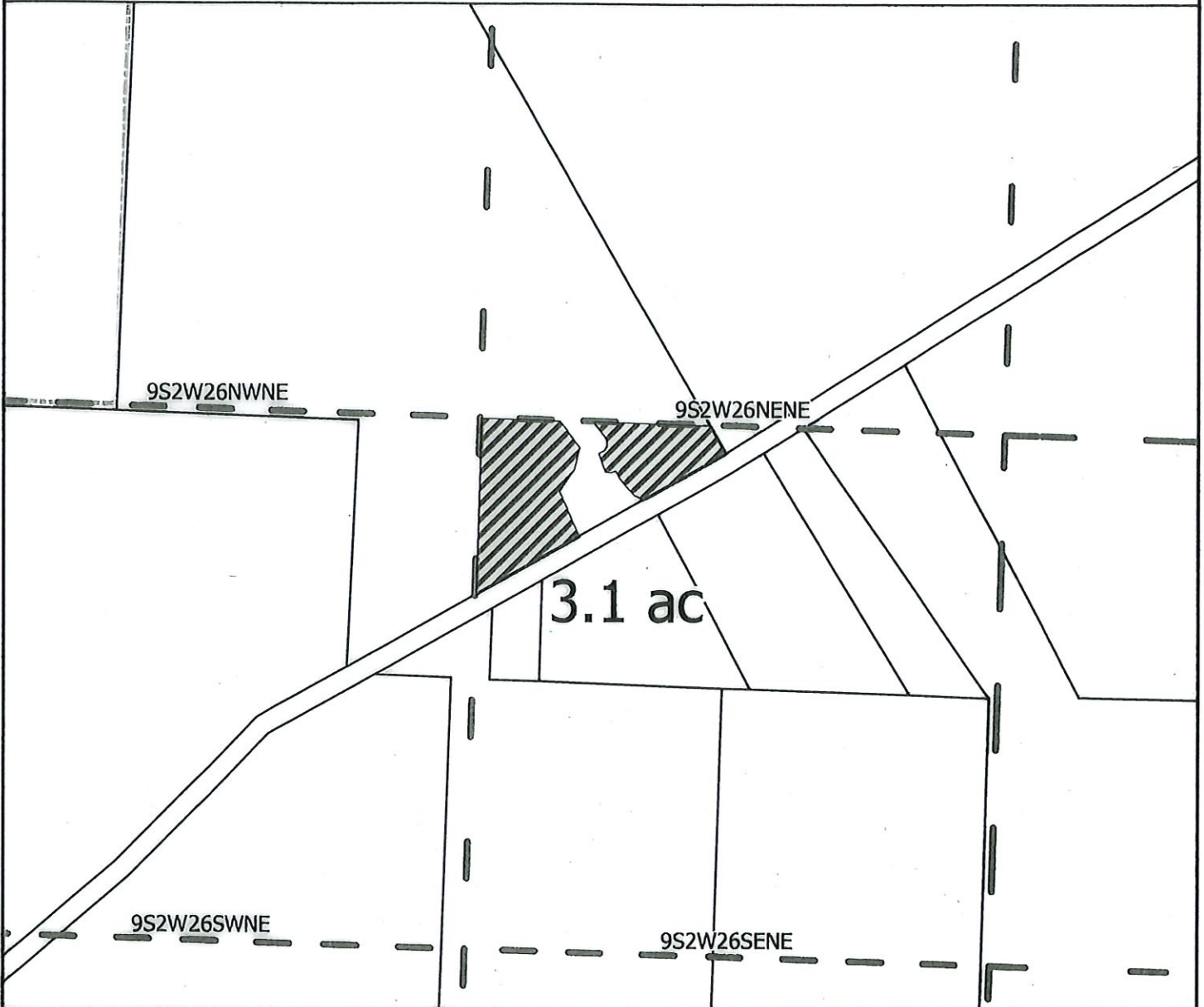
# MARION COUNTY, OREGON

T9S R2W S26 SENE 3.10 acres

Scale: 1 in : 400ft



RECEIVED  
NOV 01 2021  
WARD



PERMIT CLAIM OF BENEFICIAL USE MAP



- Irrigated Acreage.
- SWCD Quarter Quarter.
- SWCD Infrastructure.
- Facilities Boundary.
- Taxlots.
- DLC.

CERTIFIED WATER RIGHT EXAMINER  
30680  
*William E. McGill*  
WILLIAM E. MCGILL  
MAY 3, 2011  
STATE OF OREGON

R35704  
Taxlot: 092W26 00200  
Application Number: S-81140  
Permit: 53174

SANTIAM WATER  
  
CONTROL DISTRICT

EXPIRES: 12/31/2022

Disclaimer: This map is not intended to provide legal dimensions or locations of property ownership lines

Date: 9/21/2021  
Map Prepared by: Austin Wegner  
Santiam Water Control District (SWCD)

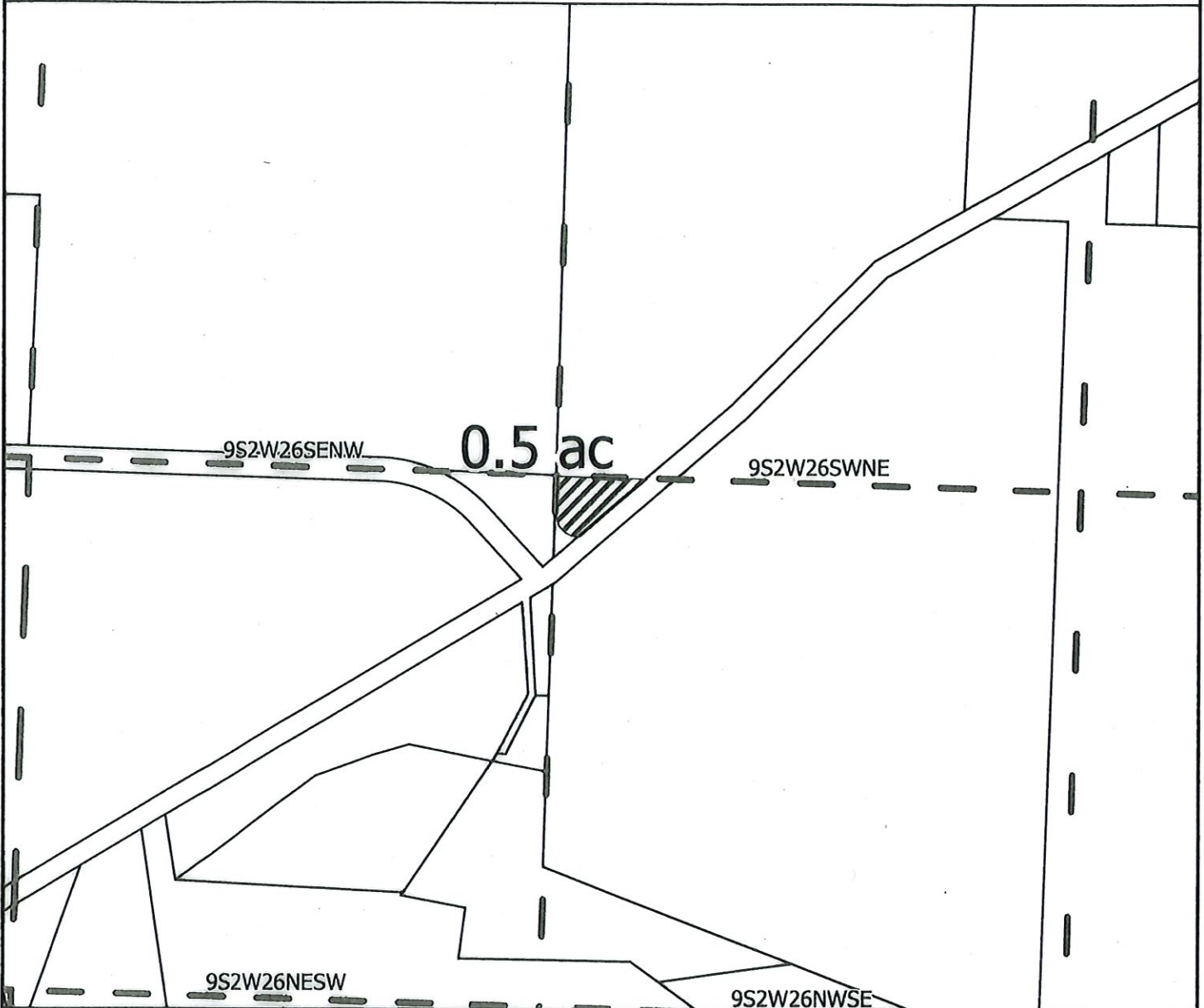
# MARION COUNTY, OREGON

T9S R2W S26 NWSE 0.50 acres

Scale: 1 in : 400ft



RECEIVED  
OCT 01 2021  
OWRD



PERMIT CLAIM OF BENEFICIAL USE MAP



- Irrigated Acreage.
- SWCD Quarter Quarter.
- SWCD Infrastructure.
- Facilities Boundary.
- Taxlots.
- DLC.

CERTIFIED WATER RIGHT EXAMINER  
30680  
*William E. McGill*  
WILLIAM E. MCGILL  
MAY 3, 2011  
STATE OF OREGON

R35696  
Taxlot: 092W26 01000  
Application Number: S-81140  
Permit: 53174

SANTIAM WATER  
  
CONTROL DISTRICT

EXPIRES: 12/31/2022

Disclaimer: This map is not intended to provide legal dimensions or locations of property ownership lines

Date: 9/21/2021  
Map Prepared by: Austin Wegner  
Santiam Water Control District (SWCD)

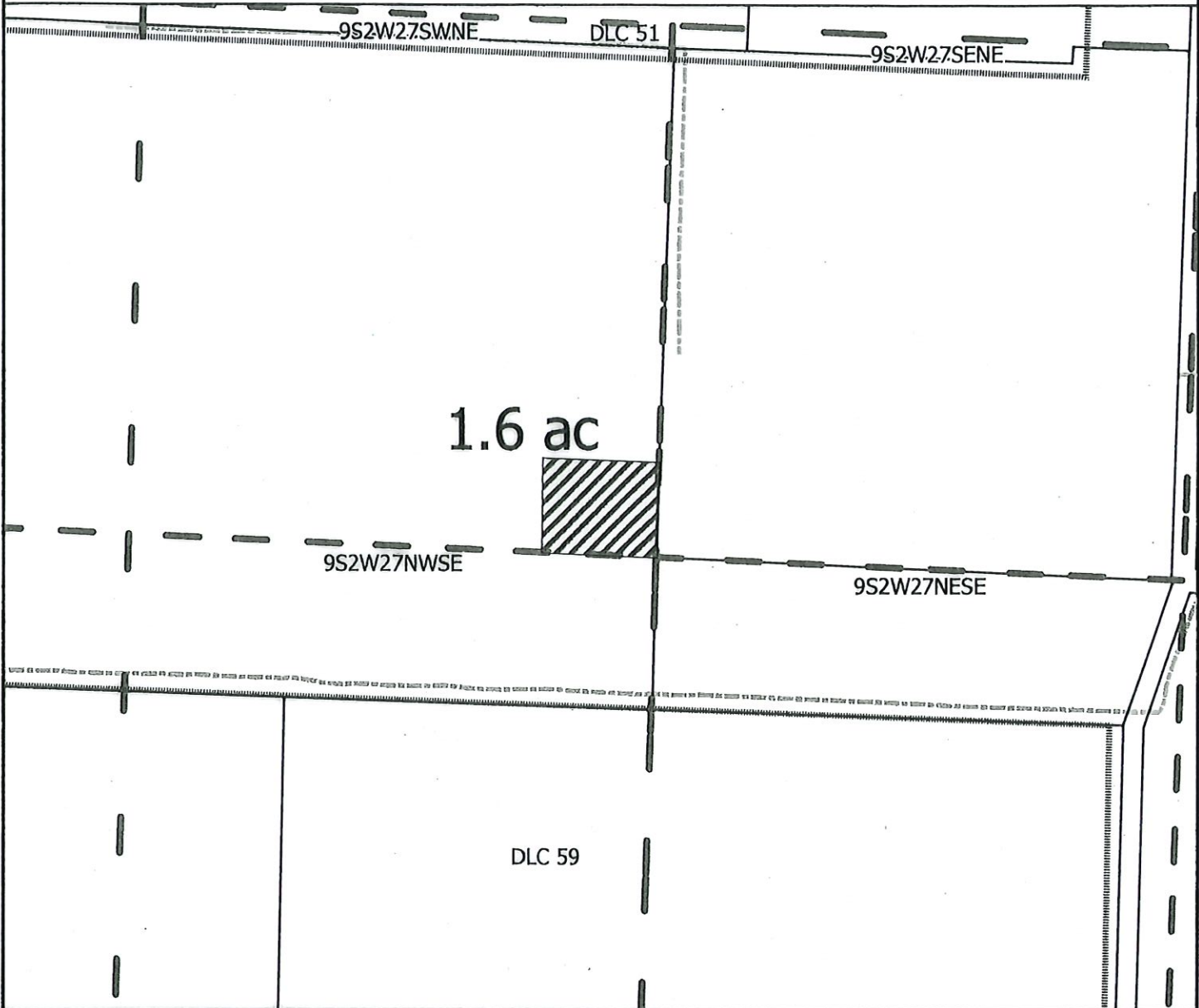
# MARION COUNTY, OREGON

T9S R2W S27 SWNE 1.60 acres

Scale: 1 in : 400ft



RECEIVED  
NOV 07 2021  
OWNED



PERMIT CLAIM OF BENEFICIAL USE MAP



- Irrigated Acreage
- SWCD Quarter Quarter
- SWCD Infrastructure
- Facilities Boundary
- Taxlots
- DLC

CERTIFIED WATER RIGHT EXAMINER  
30680  
*William E. McGill*  
WILLIAM E. MCGILL  
MAY 3, 2011  
STATE OF OREGON

R35715  
Taxlot: 092W27 00700  
Application Number: S-81140  
Permit: 53174

SANTIAM WATER  
  
CONTROL DISTRICT

EXPIRES: 12/31/2022

Disclaimer: This map is not intended to provide legal dimensions or locations of property ownership lines

Date: 9/21/2021  
Map Prepared by: Austin Wegner  
Santiam Water Control District (SWCD)

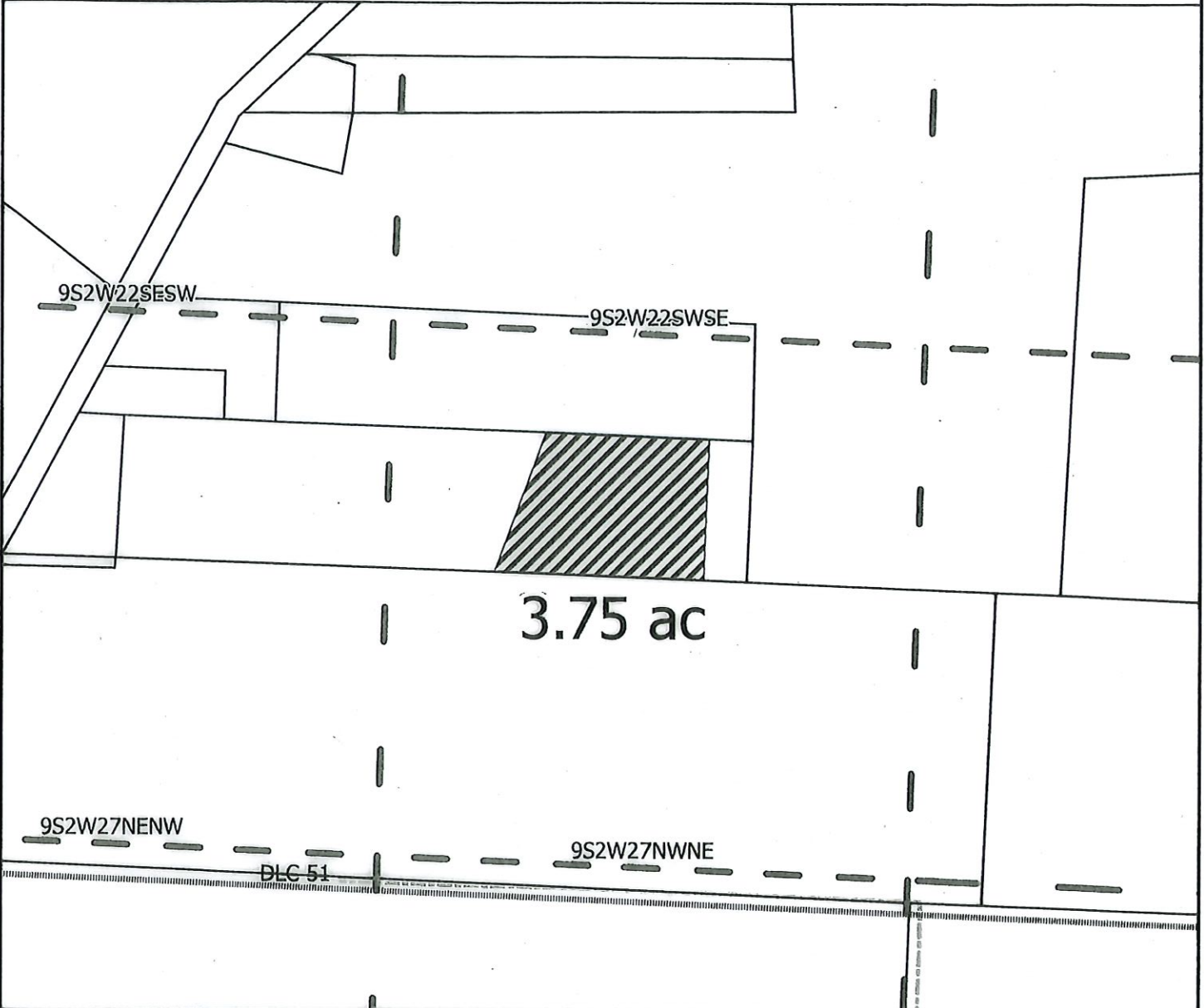
# MARION COUNTY, OREGON

T9S R2W S27 NWNE 3.75 acres

Scale: 1 in : 400ft

RECEIVED

NOV 01 2021



PERMIT CLAIM OF BENEFICIAL USE MAP



- Irrigated Acreage
- SWCD Quarter Quarter
- SWCD Infrastructure
- Facilities Boundary
- Taxlots
- DLC



R35722  
Taxlot: 092W27 00200  
Application Number: S-81140  
Permit: 53174



EXPIRES: 12/31/2022

Disclaimer: This map is not intended to provide legal dimensions or locations of property ownership lines

Date: 9/21/2021  
Map Prepared by: Austin Wegner  
Santiam Water Control District (SWCD)